

Gr
977.601
L11a

OVERSIZE

Gc
977.601
L11a
1180099

M. I

GENEALOGY COLLECTION

✓

ALLEN COUNTY PUBLIC LIBRARY

3 1833 02711 4633

ATLAS

of

LAC QUI PARLE COUNTY

Minnesota

CONTAINING PLATS OF ALL TOWNSHIPS, CITIES
AND VILLAGES; ALSO AN OUTLINE MAP OF
LAC QUI PARLE COUNTY

*Compiled from Latest Data on Record
With Certified Copy of Real Estate
Descriptions by JOEL B. STAGEBERG,
Treasurer of Lac qui Parle County.*

PUBLISHED BY

H. L. BORGENDALE ATLAS COMPANY

ELI S. SEAR, Sales Manager

The Independent Press, Madison, Minnesota

INDEX OF TOWNSHIPS AND MAPS

TOWNSHIP	DIRECTORY	MAP
Agassiz	10	11
Arena	12	13
Augusta	14	15
Baxter	16	17
Camp Release	18	19
Cerro Gordo	20	21
Freeland	22	23
Garfield	24	25
Hamlin	26	27
Hantho	28	29
Lac qui Parle	30	31
Lake Shore	32	33-35
Madison	36	37
Manfred	38	39
Maxwell	40	41
Mehurin	42	43
Perry	44	45
Providence	46	47
Riverside	48	49
Ten Mile Lake	50	51
Walter	52	53
Yellow Bank	54	55
City of Dawson		56
Village of Bellingham		58
City of Madison		59
Lac qui Parle County		61
Village of Boyd		62
Village of Louisburg		63
Village of Nassau		65
Village of Marietta		66

Lac qui Parle County Court House

Madison, Minnesota

1180099



HOTEL MADISON

REASONABLE RATES

MODERN ROOMS IN
CONNECTION

*Finest Recreation
Center in the County*

BILLIARDS,
BOWLING

A. O. OLSON, Prop.



EBENEZER LUTHERAN HOSPITAL and TRAINING SCHOOL

MADISON
MINNESOTA

DRS. LEE, WESTBY
& WESTBY
Attending Physicians

PETRA SALTNESS, R. N.
Superintendent



Farmers Elevator & Mercantile Co.

Boyd, Minnesota

- DEALERS IN -

GRAIN - COAL - FEEDS
FLOUR AND MACHINERY

We Have Earned Our Reputation

M. J. HAAKENSEN, MANAGER

BOYD, MINNESOTA



Olaf Torstenson

DAWSON, MINNESOTA

FARM LOANS

FARMS FOR SALE

INSURANCE



HOTEL LAC QUI PARLE

MADISON,
MINNESOTA

CHAS. F. THIELE, Prop.

"A Home Away From Home"

U. S. HIGHWAY 75



MADISON GRAIN CO.

MADISON, MINNESOTA

DEALERS IN

GRAIN - SEED - FEED - COAL - FLOUR
FEED GRINDING



Haydenville Farmers Exchange Co.

HAYDENVILLE, MINNESOTA

POST OFFICE ADDRESS - MADISON, MINNESOTA

DEALERS IN

GRAIN - FEEDS - SEEDS

TWINE - COAL



Groceries
Hardware

SKELLY

GASOLINE AND MOTOR OILS

HAYDENVILLE STORE

OSCAR HOFSTAD, PROPRIETOR

Highest Prices Always For Your Livestock

A. B. AMUNDSON - G. C. THRONDRUD

DAWSON CATTLE COMPANY

DAWSON, MINNESOTA

Lac qui Parle Cooperative Oil Company

Gasoline

Lubricants

The Success of This Organization Is Based on Your Cooperation



TOP QUALITY GASOLINE — OILS AND GREASES

Dawson Phone 54

Madison Phone 366

MARIETTA CREAMERY

MANUFACTURERS OF

Fancy Creamery Butter

S. H. Carlson, Prop.

MARIETTA, MINNESOTA

CASH BUYERS OF

Cream - Poultry - Eggs

JOBBERS OF ICE CREAM AND CHEESE



MADISON PUBLIC SCHOOLS MADISON, MINNESOTA



AGASSIZ TOWNSHIP

Townships 120 and 121 North, Range 45 West of 5th P. M.

LAC QUI PARLE COUNTY, MINNESOTA

Name	Description	Sec.	Name	Description	Sec.	Name	Description
W. A. T. Mews	All less lake project	3	Louise Minzel	W $\frac{1}{2}$ SE $\frac{1}{4}$ & E $\frac{1}{2}$ SW $\frac{1}{4}$	14	Conrad Gloege	N $\frac{1}{2}$ SW $\frac{1}{4}$
Wm. Mews Jr.	NW $\frac{1}{4}$ SE $\frac{1}{4}$, SW $\frac{1}{4}$ NE $\frac{1}{4}$ & N $\frac{1}{2}$ NE $\frac{1}{4}$ less lake project	4	C. E. Peterson	W $\frac{1}{2}$ NE $\frac{1}{4}$, SE $\frac{1}{4}$ NE $\frac{1}{4}$ & NE $\frac{1}{4}$ SE $\frac{1}{4}$	14	Geo. B. Wendland	S $\frac{1}{2}$ SE $\frac{1}{4}$
W. J. A. Mews.	S $\frac{1}{2}$ SE $\frac{1}{4}$, NE $\frac{1}{4}$ SE $\frac{1}{4}$ & SE $\frac{1}{4}$ NE $\frac{1}{4}$ less lake project	4	Allen Whitfield.	S $\frac{1}{2}$ of S $\frac{1}{2}$ NW $\frac{1}{4}$	14	C. E. Gloege.	NE $\frac{1}{4}$ & N $\frac{1}{2}$ NW $\frac{1}{4}$
W. E. H. Mews.	NW $\frac{1}{4}$ less S 495' & lake project	4	Martha Gloege.	N $\frac{1}{4}$ of S $\frac{1}{2}$ NW $\frac{1}{4}$	14	Edw. R. Gloege.	N $\frac{1}{2}$ of S $\frac{1}{2}$ & S $\frac{1}{2}$ NW $\frac{1}{4}$
Harold L. Voss.	N $\frac{1}{4}$ of SE $\frac{1}{4}$ SE $\frac{1}{4}$	5	Oscar Zahl.	S $\frac{1}{2}$ N $\frac{1}{2}$ S $\frac{1}{2}$ NW $\frac{1}{4}$	14	Emil Koehntopp.	S $\frac{1}{2}$ NW $\frac{1}{4}$
Prudential Insurance Co.	S $\frac{3}{4}$ of SE $\frac{1}{4}$ SE $\frac{1}{4}$	5	Minn. Loan & Trust Co.	W $\frac{1}{2}$ SW $\frac{1}{4}$	14	Fred & Lydia Koehntopp.	N $\frac{1}{2}$ SE $\frac{1}{4}$
Robt. S. Oestreich, et. al.	N $\frac{1}{2}$ SE $\frac{1}{4}$ & SW $\frac{1}{4}$ SE $\frac{1}{4}$	5	Bert & Alice Gilmer.	NE $\frac{1}{4}$ NW $\frac{1}{4}$, SE $\frac{1}{4}$ NE $\frac{1}{4}$ & N $\frac{1}{2}$ NE $\frac{1}{4}$	15	Fred D. Koehntopp.	S $\frac{1}{2}$ SE $\frac{1}{4}$
Belgium & Roehl.	SE $\frac{1}{4}$ NW $\frac{1}{4}$	5	State of Minnesota.	SW $\frac{1}{4}$ SW $\frac{1}{4}$	15	Fred W. Voss.	NE $\frac{1}{4}$
Emil Koehntopp, et. al.	SE $\frac{1}{4}$ NE $\frac{1}{4}$	5	Bert & Alice Gilmer.	NW $\frac{1}{4}$ NW $\frac{1}{4}$	15	Angeline Powell.	SW $\frac{1}{4}$
C. F. Ackerman.	NE $\frac{1}{4}$ NW $\frac{1}{4}$ and NW $\frac{1}{4}$ NE $\frac{1}{4}$	5	Helen E. Tangney.	SE $\frac{1}{4}$, NW $\frac{1}{4}$ SW $\frac{1}{4}$, E $\frac{1}{2}$ SW $\frac{1}{4}$, S $\frac{1}{2}$ NW $\frac{1}{4}$ & SW $\frac{1}{4}$ NE $\frac{1}{4}$, S $\frac{1}{2}$ NE $\frac{1}{4}$	15	Fred W. Voss.	E $\frac{1}{2}$ NW $\frac{1}{4}$
Herman P. Kanne.	NE $\frac{1}{4}$ NE $\frac{1}{4}$	5	Henry Grosnick.	SE $\frac{1}{4}$ less 10 acres	16	Wm. Pansch.	W $\frac{1}{2}$ NW $\frac{1}{4}$
Lena Bucholz.	N 14 rds of NW $\frac{1}{4}$ NW $\frac{1}{4}$	5	Thos. Christianson.	NW $\frac{1}{4}$	16	Travelers Ins. Co.	NW $\frac{1}{4}$ NE $\frac{1}{4}$
W. G. Von Eschen.	S 61 rds. of W 30 rds. NW $\frac{1}{4}$ NW $\frac{1}{4}$ less S 24 ft.	5	Emil Koehntopp, et. al.	SW $\frac{1}{4}$	16	Angeline Powell.	SW $\frac{1}{4}$ NE $\frac{1}{4}$, N $\frac{1}{2}$ SE $\frac{1}{4}$ & SE $\frac{1}{4}$ SE $\frac{1}{4}$
Fred Gloege.	NW $\frac{1}{4}$ NW $\frac{1}{4}$ less 18.44 acres	5	Lena Bucholz.	S $\frac{1}{2}$ SE $\frac{1}{4}$, NE $\frac{1}{4}$ SE $\frac{1}{4}$, SE $\frac{1}{4}$ NE $\frac{1}{4}$, & E 45 rods of NE $\frac{1}{4}$ NE $\frac{1}{4}$	16	Ida Stephen.	SW $\frac{1}{4}$ SE $\frac{1}{4}$
G. W. Gloege.	N $\frac{1}{2}$ of SW $\frac{1}{4}$ NE $\frac{1}{4}$	5	Prudential Ins. Co.	W $\frac{1}{2}$ NE $\frac{1}{4}$, NW $\frac{1}{4}$ SE $\frac{1}{4}$ & W 35 rods of NE $\frac{1}{4}$ NE $\frac{1}{4}$	17	Paul & Dora Goetsch	Lot 1
Geo. A. Raaf.	S $\frac{1}{2}$ of SW $\frac{1}{4}$ NE $\frac{1}{4}$	5	Evis Gloege.	N $\frac{1}{2}$ SW $\frac{1}{4}$ & S $\frac{3}{4}$ of NW $\frac{1}{4}$	17	Ida Stephen.	Lot 2
C. F. Ackerman.	SW $\frac{1}{4}$	5	Allen Whitfield.	W 27 rods of S 30 rods SW $\frac{1}{4}$	17	Tillie Kienholz.	Lots 2, 3 & 4
W. G. Von Eschen.	SW $\frac{1}{4}$ NW $\frac{1}{4}$ E $\frac{1}{2}$ NE $\frac{1}{4}$, SW $\frac{1}{4}$ NE $\frac{1}{4}$ and E 1 rod of NW $\frac{1}{4}$ NE $\frac{1}{4}$	6	Annie Zahl.	S $\frac{1}{2}$ SW $\frac{1}{4}$ less lot	17	Henry A. Roehl.	Lots 5, 6, 7 & 8
W. C. Schuneman.	NW $\frac{1}{4}$ NE $\frac{1}{4}$ less E 1 rod	6	Otto Price.	N $\frac{1}{4}$ of NW $\frac{1}{4}$	17	John Kibler.	Lots 9, 10 & 11
Ella Pansch.	SE $\frac{1}{4}$	6	Fred A. Bethke.	NE $\frac{1}{4}$ NE $\frac{1}{4}$	18	F. G. Sahr.	W 22 rods of S 6 rods, lot 3 & all lot 4
Ernest Rinke.	Lots 3 and 8	6	Edwin Roehl.	SW $\frac{1}{4}$ NE $\frac{1}{4}$, NW $\frac{1}{4}$ SE $\frac{1}{4}$ & lots 6 & 7	18	Chas. Kibler.	Lot 5
Ed Mews.	Lot 4	6	Belgium & Roehl.	SW $\frac{1}{4}$ SE $\frac{1}{4}$ & Lot 12	18	Louise Braas.	Lot 6
John D. Koch.	Lot 5	6	Prudential Ins. Co.	Lots 3 & 4 less 1.64 ac.	18	M. M. Hoffman.	Lots 8, 9 & 10 less 21.10 acres
Dewey Kaddatz.	N 40 rods of W 60 rods of lot 6	6	G. W. Gloege.	NW $\frac{1}{4}$ NE $\frac{1}{4}$ & Lot 1	18	John Kibler.	21.10 acres in
Robert S. Oestreich et. al.	Lot 6 less No. 40 rods of W 60 rods and all lots 7-9-10-11-12-13 & 14	6	George Gloege.	Lots 2, 5, 8, 9 & beg. SE Cor. Lot 4, N 7.15 chains, S. 32 deg. 40 min., W 8.49 chains, E 4.58 chains to beginning	18	Bertha Priem et al.	Lots 7, 11 & 12
Emelia Rakow.	NE $\frac{1}{4}$	7	Herbert Koehntopp.	Lots 10 & 11	18	Ida Stephen.	W $\frac{1}{2}$ NE $\frac{1}{4}$ & Lot 1
Paul Pansch.	Lots 1-2-5-6	7	G. E. Roehl.	SE $\frac{1}{4}$ NE $\frac{1}{4}$ & E $\frac{1}{2}$ SE $\frac{1}{4}$ less school lot	18	Paul A. Schuelke.	SE $\frac{1}{4}$ NE $\frac{1}{4}$ & N 60 rods SE $\frac{1}{4}$
Geo. A. Raaf.	Lot 4	7	Oestreich & Koehntopp.	W $\frac{1}{2}$ NE $\frac{1}{4}$	19	Theo. D. Schuelke.	S 100 rods of SE $\frac{1}{4}$
Emelia Rakow.	E $\frac{1}{2}$ SE $\frac{1}{2}$	7	Koehntopp & Gollnick.	Lots 5 & 6	19	Frank Witte.	NE $\frac{1}{4}$ NE $\frac{1}{4}$
Prudential Ins. Co.	Lots 8-9-10-11	7	F. W. Will.	SE $\frac{1}{4}$ NE $\frac{1}{4}$	19	W $\frac{1}{2}$ NW $\frac{1}{4}$ & NW $\frac{1}{4}$ SW $\frac{1}{4}$	
August Horman.	W $\frac{1}{2}$ SE $\frac{1}{4}$ & Lots 7 & 12	7	R. J. Rosenwald et. al.	Lots 4 & 9	19	Gustav Boehnke.	SW $\frac{1}{4}$ SW $\frac{1}{4}$
Herman Bethke.	SW $\frac{1}{4}$, NW $\frac{1}{4}$ SE $\frac{1}{4}$ and N $\frac{3}{4}$ NE $\frac{1}{4}$ SE $\frac{1}{4}$	8	Paul & Dora Goetsch.	Lots 7, 8, 11, 12	19	Herman Roeske.	E $\frac{1}{2}$ SW $\frac{1}{4}$
Prudential Ins. Co.	SW $\frac{1}{4}$ SE $\frac{1}{4}$ & S $\frac{1}{4}$ of NE $\frac{1}{4}$ SE $\frac{1}{4}$	8	Tillie Kienholz.	Lot 10	19	Freda Zobrist.	W $\frac{1}{2}$ NE $\frac{1}{4}$ & E $\frac{1}{2}$ NW $\frac{1}{4}$
Lena Bucholz.	SE $\frac{1}{4}$ SE $\frac{1}{4}$ SW $\frac{1}{4}$ SW $\frac{1}{4}$	9	Travelers Ins. Co.	SE $\frac{1}{4}$	19	Fred D. Koehntopp.	E $\frac{1}{2}$ NE $\frac{1}{4}$ less sch. lot
Lena Bucholz.	SE $\frac{1}{4}$ SE $\frac{1}{4}$ SW $\frac{1}{4}$ SW $\frac{1}{4}$	9	F. W. Will.	SW $\frac{1}{4}$	19	Blanche Ross et. al.	SE $\frac{1}{4}$ N $\frac{1}{2}$ SW $\frac{1}{4}$
Martha Pansch.	NE $\frac{1}{4}$	8	Allen Whitfield	NW $\frac{1}{4}$	20	Emil Koehntopp.	NW $\frac{1}{4}$
T. G. Christenson.	SE $\frac{1}{4}$ SW $\frac{1}{4}$	9	Wm. Roehl.	SE $\frac{1}{4}$	20	E. V. Manuel.	S $\frac{1}{2}$ of S $\frac{1}{2}$
Travelers Ins. Co.	N $\frac{1}{2}$ SW $\frac{1}{4}$	9	Oscar Zahl.	NE $\frac{1}{4}$	20	Emma S. Schuett.	N $\frac{1}{2}$ SE $\frac{1}{4}$ & S $\frac{1}{2}$ NE $\frac{1}{4}$
August Pansch.	W $\frac{1}{2}$ NE $\frac{1}{4}$ less lake project	9	Harold L. Voss.	SW $\frac{1}{4}$	20	Geo. B. Wendland.	N $\frac{1}{2}$ NE $\frac{1}{4}$
G. E. Roehl.	W $\frac{1}{2}$ NW $\frac{1}{4}$ less lake project	9	Martha Kruger et. al.	NW $\frac{1}{4}$	21	Elsie & Lois Koehntopp.	SE $\frac{1}{4}$
Travelers Ins. Co.	E $\frac{1}{2}$ NW $\frac{1}{4}$ less lake project	9	Harold L. Voss.	SW $\frac{1}{4}$ NE $\frac{1}{4}$	21	Arthur J. Gloege.	NW $\frac{1}{4}$
Bert & Alice Gilmer.	SW $\frac{1}{4}$ SE $\frac{1}{4}$	9	Elvin C. Voss.	SE $\frac{1}{4}$ & SE $\frac{1}{4}$ NE $\frac{1}{4}$	21	N. A. Rudning.	NE $\frac{1}{4}$
August Pansch.	NW $\frac{1}{4}$ SE $\frac{1}{4}$	9	F. J. & A. Voss.	N $\frac{1}{2}$ NE $\frac{1}{4}$	21	Emma S. Schuett.	SW $\frac{1}{4}$
Federal Farm Mtg. Corp.	E $\frac{1}{2}$ SE $\frac{1}{4}$ SW $\frac{1}{4}$ less lake project	9	George Voss.	SW $\frac{1}{4}$ & SW $\frac{1}{4}$ NW $\frac{1}{4}$	21	Oscar Zahl.	E $\frac{1}{2}$ SW $\frac{1}{4}$
S $\frac{1}{2}$ NW $\frac{1}{4}$ less lake project		10	Louise Minzel.	NE $\frac{1}{4}$ & SE $\frac{1}{4}$	22	Martha Gloege.	NW $\frac{1}{4}$, W $\frac{1}{2}$ SW $\frac{1}{4}$ and W $\frac{1}{2}$ NE $\frac{1}{4}$
Michael Semmer.	SE $\frac{1}{4}$ less lake project	10	State of Minn.	E $\frac{1}{2}$ NW $\frac{1}{4}$ & NW $\frac{1}{4}$ NW $\frac{1}{4}$	22	Nakor Tryggestad.	W $\frac{1}{2}$ SE $\frac{1}{4}$
L. A. Sorteberg.	S $\frac{1}{2}$ SE $\frac{1}{4}$ and Lot 2 less lake project	11	Pauline Olson.	N $\frac{1}{2}$ NW $\frac{1}{4}$ & W $\frac{1}{2}$ NE $\frac{1}{4}$	22	Lewis Tryggestad.	E $\frac{1}{2}$ SE $\frac{1}{4}$
Bert & Alice Gilmer.	Beg. SW Cor. Sec., E 1500 ft., N 700 ft., W 900 ft. N 220 ft., W 600 ft., S 920 ft. to beginning	11	Angeline Powell.	NE $\frac{1}{4}$ NE $\frac{1}{4}$ less school lot	23	Glenn C. Brown.	E $\frac{1}{2}$ NE $\frac{1}{4}$ W $\frac{1}{2}$ NW $\frac{1}{4}$
George A. Borgeson.	S $\frac{1}{2}$ SW $\frac{1}{4}$ less 27 ac.	11	Hilda A. Hanson et. al.	S $\frac{1}{2}$ NW $\frac{1}{4}$ & N $\frac{1}{2}$ SW $\frac{1}{4}$	23	Glenn C. Brown.	SW $\frac{1}{4}$ less R. R.
Simon & Anna Simonson.	NE $\frac{1}{4}$ SE $\frac{1}{4}$ & Lots 2 & 3 less lake project	12	Charles Kivley.	S $\frac{1}{2}$ SW $\frac{1}{4}$	23	Dean Hall Lefstad.	E $\frac{1}{2}$ NW $\frac{1}{4}$ & W $\frac{1}{2}$ NE $\frac{1}{4}$, less R. R.
Simon & Anna Simonson.	SW $\frac{1}{4}$ and W $\frac{1}{2}$ SE $\frac{1}{4}$ less lake project	12	Sam Olson.	SE $\frac{1}{4}$	23	Travelers Ins. Co.	E $\frac{1}{2}$ NE $\frac{1}{4}$ & N $\frac{1}{2}$ SE $\frac{1}{4}$, less R. R.
Simon & Anna Simonson.	N $\frac{1}{2}$ NE $\frac{1}{4}$	13	State of Minnesota.	SE $\frac{1}{4}$ NE $\frac{1}{4}$ W $\frac{1}{2}$ NW $\frac{1}{4}$	24	W. Geo. Bethke.	S $\frac{1}{2}$ SE $\frac{1}{4}$
Daniel S. Myrum.	S $\frac{1}{2}$ NE $\frac{1}{4}$, NW $\frac{1}{4}$ SE $\frac{1}{4}$ & NE $\frac{1}{4}$ SW $\frac{1}{4}$ less lake project	13	Carl Thompson.	W $\frac{1}{2}$ SW $\frac{1}{4}$, SE $\frac{1}{4}$ SW $\frac{1}{4}$ & SW $\frac{1}{4}$ SE $\frac{1}{4}$	24	Gloege Sellin et. al.	Lot 1
T. A. Sorteberg.	NE $\frac{1}{4}$ SE $\frac{1}{4}$	13	Mutual Benefit Life Ins. Co.	NE $\frac{1}{4}$ NE $\frac{1}{4}$	24	Lots 2, 3, 4, 5, 6, 7 and 8 and NW $\frac{1}{4}$ SE $\frac{1}{4}$	
Mutual Benefit Life Ins. Co.	S $\frac{1}{2}$ SE $\frac{1}{4}$ & SE $\frac{1}{4}$ SW $\frac{1}{4}$	13	E. A. & Turine Skordahl.	E $\frac{1}{2}$ NW $\frac{1}{4}$ & W $\frac{1}{2}$ NE $\frac{1}{4}$	24	Schuett & Shellenbarger.	Lot 1
Angeline Powell.	W $\frac{1}{2}$ SW $\frac{1}{4}$ SE $\frac{1}{4}$ SE $\frac{1}{4}$	13	Wm. Teppen.	E $\frac{1}{2}$ SE $\frac{1}{4}$, NW $\frac{1}{4}$ SE $\frac{1}{4}$ & NE $\frac{1}{4}$ SW $\frac{1}{4}$	24	John D. Koch.	SW $\frac{1}{4}$ SE $\frac{1}{4}$, lots 9 & 14 & E $\frac{1}{2}$ Lots 10 & 13
L. A. Sorteberg.	S $\frac{1}{2}$ NW $\frac{1}{4}$ & NW $\frac{1}{4}$ NW $\frac{1}{4}$ NE $\frac{1}{4}$ NE $\frac{1}{4}$	14	Ole E. Skordahl.	SE $\frac{1}{4}$ NE $\frac{1}{4}$	24	Manfred O. Erdahl.	W $\frac{1}{2}$ lots 10 & 13 & all 11 & 12
Geo. A. Borgeson.	N $\frac{1}{2}$ NW $\frac{1}{4}$ less lots	14	Elmer Rognlia.	E $\frac{1}{2}$ N $\frac{1}{4}$	25	Ed Mews.	E $\frac{1}{2}$ SE $\frac{1}{4}$
Bert & Alice E. Gilmer.	Beg. at pt. 700 ft. E of NW Cor. Sec., S 300 ft., E 800 ft., N 300 ft., W 800 ft. to beginning	14	C. C. Hegna.	W $\frac{1}{2}$ NE $\frac{1}{4}$	25	Schuett & Shellenbarger.	Lot 4
Elsie Wendland.	S 15 rods N $\frac{1}{2}$ NW $\frac{1}{4}$	14	Fred Bombeck.	SE $\frac{1}{4}$	25	Ernest Rinke.	S $\frac{1}{2}$ SW $\frac{1}{4}$
			Nels Nelson.	W $\frac{1}{2}$	25	Harry C. Dawald.	Lot 3
			Charles Kivley.	N $\frac{1}{2}$ NW $\frac{1}{4}$	25	W. G. Von Eschen.	SW $\frac{1}{4}$ SE $\frac{1}{4}$
			Manfred Anderson.	NE $\frac{1}{4}$ & SE $\frac{1}{4}$ NW $\frac{1}{4}$	26	Cold Springs Granite Co.	Lots 1 & 2
			Alice J. Anderson.	SE $\frac{1}{4}$ & E $\frac{1}{2}$ of E $\frac{1}{2}$ SW $\frac{1}{4}$	26	Lena Bucholz.	SE $\frac{1}{4}$ SE $\frac{1}{4}$
			Elmer Anderson.	SW $\frac{1}{4}$ NW $\frac{1}{4}$, W $\frac{1}{2}$ SW $\frac{1}{4}$ & W $\frac{1}{2}$ of E $\frac{1}{2}$ SW $\frac{1}{4}$ E $\frac{1}{2}$ NE $\frac{1}{4}$	26	Geo. C. Kanne.	Lot 2
			Louise Minzel.	W $\frac{1}{2}$ NE $\frac{1}{4}$	27	Herbert Kanne.	Lots 3 & 4 less 2 lots
			H. W. Minzel.	NW $\frac{1}{4}$	27	Cold Springs Granite Co.	15 acres in
			Martha Gloege.	SE $\frac{1}{4}$	27	Chas. F. Dawald.	Lot 1 less school lot
			Arthur J. Gloege.	S $\frac{1}{2}$ SW $\frac{1}{4}$	27		All S of River

March 15, 1940

I, Joel B. Stageberg, county treasurer, do hereby certify the above is a complete list of real estate descriptions in the Township of Agassiz as of March 15, 1940.

JOEL B. STAGEBERG,
County treasurer.

ARENA TOWNSHIP

Township 118 North, Range 45 West of 5th P. M.
LAC QUI PARLE COUNTY, MINNESOTA

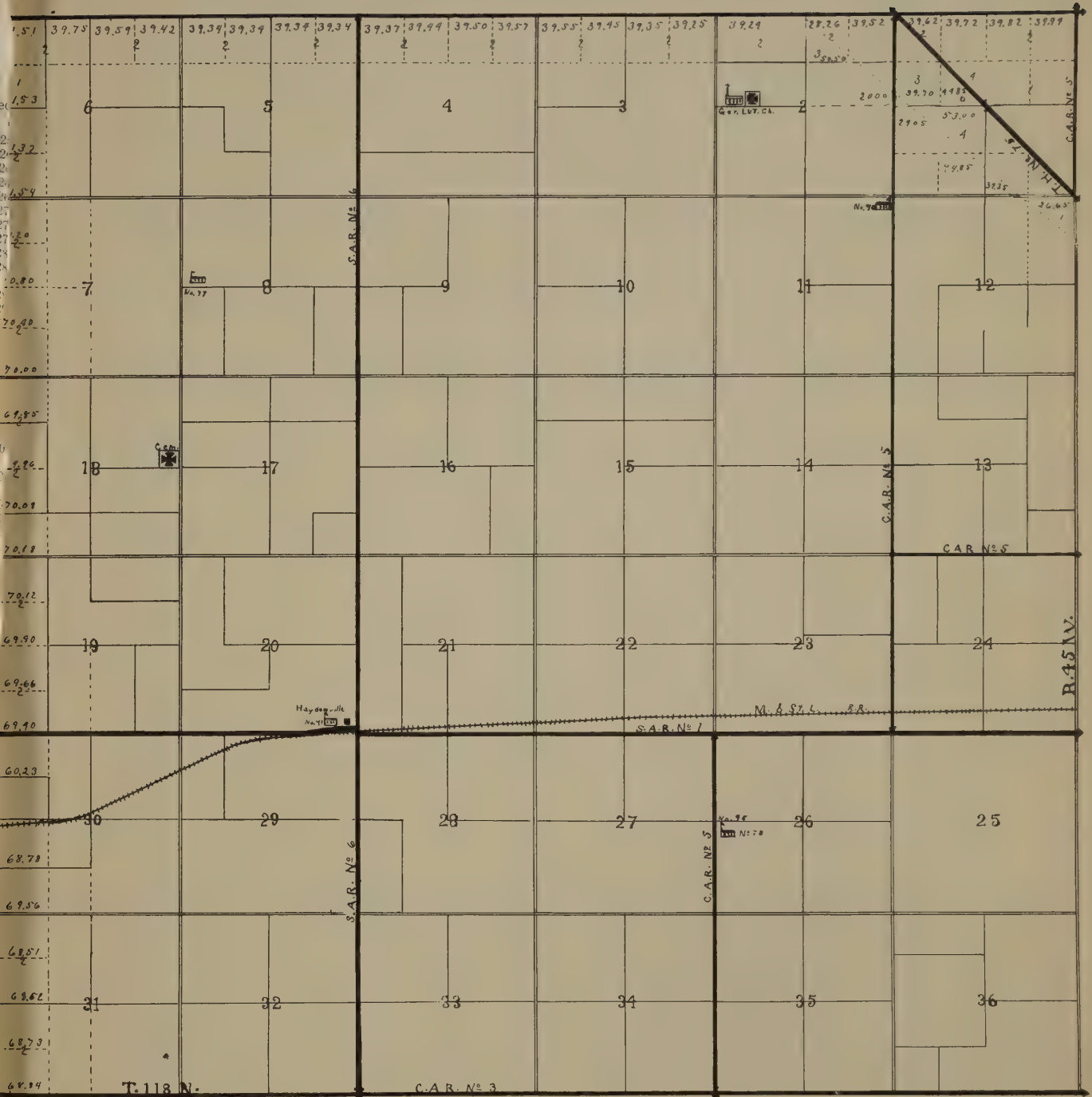
Name	Description	Sec.	Name	Description	Sec.	Name	Description
Ernestine Borchardt.	N $\frac{1}{2}$	1	Joseph Bendel.	SW $\frac{1}{4}$	13	Mike & Mary Bormann.	NW $\frac{1}{4}$ &
Anna Jacobson et al.	SE $\frac{1}{4}$	1	Edward Croatt.	NE $\frac{1}{4}$	14		W $\frac{1}{2}$ SW $\frac{1}{4}$
Hofstad & Rimstad.	SW $\frac{1}{4}$	1	Annie Strege.	SW $\frac{1}{4}$	14	Nick & Katie Bormann.	NW $\frac{1}{4}$
C. H. & C. P. Klein.	SE $\frac{1}{4}$, S $\frac{1}{2}$ of N $\frac{1}{2}$, NE $\frac{1}{4}$ NE $\frac{1}{4}$ & Lot 2 less ch lot	2	George Auchstetter.	S $\frac{1}{2}$ SE $\frac{1}{4}$	14	Henry A. Skallerud et al.	NE $\frac{1}{4}$
Zion Association.	Beg. NW cor SW $\frac{1}{4}$, S 9 rds. E 43 rds., N 9 rds. 13 ft., W 74 rds. S 10 rds., 13 ft. to beg. less ch lot	2	Elizabeth Auchstetter et al.	N $\frac{1}{2}$ SE $\frac{1}{4}$	14	Fred M. Pass.	SE $\frac{1}{4}$
Travelers Ins. Co.	SW $\frac{1}{4}$ less ch lot	2	Travelers Ins. Co.	NW $\frac{1}{4}$	14)	Anna M. Tasto et al.	SW $\frac{1}{4}$ less sch lot
Emma Borchardt et al.	NW $\frac{1}{4}$ NW $\frac{1}{4}$ & Lot 3	2		NE $\frac{1}{4}$	15)	Union Cent. Life Ins. Co.	NW $\frac{1}{4}$
Bergeette Schmaal et al.	NW $\frac{1}{4}$	2	C. P. & F. A. Grosenick.	N $\frac{1}{2}$ NW $\frac{1}{4}$	15	Edward & Herman Roske.	SW $\frac{1}{4}$
Travelers. Ins. Co.	S $\frac{1}{2}$	2	Ella J. Anderson.	SE $\frac{1}{4}$	15	Michael Bendel Jr.	E $\frac{1}{2}$
Chas. A. Shurb.	NE $\frac{1}{4}$	2	Mutual Life Ins. Co.	SW $\frac{1}{4}$ & S $\frac{1}{2}$ NW $\frac{1}{4}$	15	Albert Schmieding.	NE $\frac{1}{4}$
Albert Boehnke.	Lot 1 (NE $\frac{1}{4}$)	3	H. W. Larson.	SW $\frac{1}{4}$	15	P. J. Anderson.	S $\frac{1}{2}$ of SE $\frac{1}{4}$ SW $\frac{1}{4}$
Albert Boehnke.	Lot 2 (NW $\frac{1}{4}$)	3	Mutual Benefit Life Ins. Co.	NE $\frac{1}{4}$	16	Oscar Anderson.	SE $\frac{1}{4}$, NE $\frac{1}{4}$ SW $\frac{1}{4}$, NW $\frac{1}{4}$ & N $\frac{1}{2}$ of SE $\frac{1}{4}$ SW $\frac{1}{4}$
Albert Boehnke.	Lot 3 (SW $\frac{1}{4}$)	3	Hjalmar J. Larson.	SE $\frac{1}{4}$	16	Bernard J. Schneider.	E $\frac{1}{2}$ NW $\frac{1}{4}$ less RR
Albert Boehnke.	Lot 4 (SE $\frac{1}{4}$)	3	Wm. Fieber.	NW $\frac{1}{4}$	16	John Schneider et al.	W $\frac{1}{2}$ SW $\frac{1}{4}$
L. J. Stromsvold.	E $\frac{1}{2}$	3	Wm. Fieber.	N $\frac{1}{2}$ NE $\frac{1}{4}$	16	Bernard J. Schneider.	NE $\frac{1}{4}$
Ferd Abramowski Jr.	S $\frac{1}{2}$ SW $\frac{1}{4}$ & NW $\frac{1}{4}$ SW $\frac{1}{4}$	4	Aetna Life Ins. Co.	NW $\frac{1}{4}$	17	Metropolitan Life Ins. Co.	SE $\frac{1}{4}$
Paul F. Struck.	NE $\frac{1}{4}$ SW $\frac{1}{4}$ & NW $\frac{1}{4}$	4	Travelers Ins. Co.	SE $\frac{1}{4}$ & S $\frac{1}{2}$ NE $\frac{1}{4}$	17	Ella Johnson.	SW $\frac{1}{4}$
Otto Heipier.	SW $\frac{1}{4}$ & E $\frac{1}{2}$ NW $\frac{1}{4}$	4	Anderson & Carlson.	SW $\frac{1}{4}$	17	E. J. Sundby.	W $\frac{1}{2}$ NW $\frac{1}{4}$ less RR
Fred Heinrich.	W $\frac{1}{2}$ NW $\frac{1}{4}$	4	C. E. Finbraaten.	Lot 1 & N $\frac{1}{2}$ of 2 in NW $\frac{1}{4}$	17	E. J. Sundby.	NE $\frac{1}{4}$ less RR & church lots
Augusta Witstein.	NE $\frac{1}{4}$	4	Emil Nelson et al.	NE $\frac{1}{4}$ less cem	18	Lokken Congregation.	1 acre in NE cor. State of Minnesota. SE $\frac{1}{4}$ & S $\frac{1}{2}$ SW $\frac{1}{4}$
Travelers Ins. Co.	SE $\frac{1}{4}$	5	Augusta Witstein et al.	S $\frac{1}{2}$ SW $\frac{1}{4}$ & NE $\frac{1}{4}$ SW $\frac{1}{4}$	18	Carl O. Graff.	W 61 rds of N $\frac{1}{2}$ NW $\frac{1}{4}$
C. H. & C. P. Klein.	Lot 2 of NW $\frac{1}{4}$	5	Ernest Dunning.	SW $\frac{1}{4}$ NW $\frac{1}{4}$ & NW $\frac{1}{4}$ SW $\frac{1}{4}$	18	Peter A. Graff.	N $\frac{1}{2}$ NW $\frac{1}{4}$ less W 61 ac & SE $\frac{1}{4}$ NW $\frac{1}{4}$ less RR
C. H. & C. P. Klein.	Lot 2 of SW $\frac{1}{4}$	6	Travelers Ins. Co.	S $\frac{1}{2}$ SE $\frac{1}{4}$	18	Federal Land Bk of St. Paul.	SW $\frac{1}{4}$ NW $\frac{1}{4}$
N. W. Mutual Life Ins. Co.	NE $\frac{1}{4}$ & Lot 1 of NW $\frac{1}{4}$	6	Travelers Ins. Co.	N $\frac{1}{2}$ SE $\frac{1}{4}$	18		& N $\frac{1}{2}$ SW $\frac{1}{4}$ less RR
C. H. & C. P. Klein.	SE $\frac{1}{4}$	6	Henry E. Quale.	Lot 2 in NW $\frac{1}{4}$	19	John T. Sheean, Trustee.	NW $\frac{1}{4}$
C. E. Finbraaten.	Lot 1 of SW $\frac{1}{4}$	6	Federal Farm Mtge. Corp.	Lot 2 in SW $\frac{1}{4}$	19	Frank T. Sheean.	SE $\frac{1}{4}$
Albert Boehnke.	NE $\frac{1}{4}$	7	Union Cent. Life Ins. Co.	NE $\frac{1}{4}$ & E $\frac{1}{2}$ NW $\frac{1}{4}$	19	H. D. Sheean.	SW $\frac{1}{4}$
Albert Boehnke.	NW $\frac{1}{4}$	7	August Larson.	SE $\frac{1}{4}$ & E $\frac{1}{2}$ SW $\frac{1}{4}$	19	Aetna Life Ins. Co.	NE $\frac{1}{4}$
Fred Abramowski.	E $\frac{1}{2}$ SE $\frac{1}{4}$	7	C. H. & C. P. Klein.	S $\frac{1}{2}$ SW $\frac{1}{4}$ & SE $\frac{1}{4}$ less R.R. & town lots	19	Prudential Ins. Co.	SW $\frac{1}{4}$
Aetna Life Ins. Co.	SW $\frac{1}{4}$ & W $\frac{1}{2}$ SE $\frac{1}{4}$	7	T. T. & A. T. Hovick.	W $\frac{1}{2}$ NW $\frac{1}{4}$ & N $\frac{1}{2}$ SW $\frac{1}{4}$	19	Prudential Ins. Co.	E $\frac{1}{2}$
Johannes Mathies.	NW $\frac{1}{4}$	8	Peder O. Nelson et al.	NE $\frac{1}{4}$ & E $\frac{1}{2}$ NW $\frac{1}{4}$	20	J. N. Rule.	NW $\frac{1}{4}$
Albert Boehnke.	W $\frac{1}{2}$ SW $\frac{1}{4}$	8	L. W. Larson.	E $\frac{1}{2}$ NW $\frac{1}{4}$ & W $\frac{1}{4}$ NE $\frac{1}{4}$	20	P. J. Anderson.	NE $\frac{1}{4}$
Fred Heyer.	NE $\frac{1}{4}$	8	John A. Larson.	E $\frac{3}{4}$ of NE $\frac{1}{4}$	20	P. J. Anderson.	NW $\frac{1}{4}$ less N $\frac{1}{2}$ of NW $\frac{1}{4}$ NW $\frac{1}{4}$
Carl Streich.	SE $\frac{1}{4}$ & E $\frac{1}{2}$ SW $\frac{1}{4}$	8	C. H. & C. P. Klein.	W $\frac{1}{2}$ of W $\frac{1}{2}$ less RR	20	Oscar Anderson.	N $\frac{1}{2}$ of NW $\frac{1}{4}$ NW $\frac{1}{4}$
Fred Heyer.	NW $\frac{1}{4}$	8	Nick & Ben Schmieding.	SE $\frac{1}{4}$ & E $\frac{1}{2}$ SW $\frac{1}{4}$	21	Hurd & Bergh.	SW $\frac{1}{4}$
C. P. & F. A. Grosenick.	SW $\frac{1}{4}$	9	Hjalmar J. Larson.	NW $\frac{1}{4}$	21	Metropolitan Life Ins. Co.	S $\frac{1}{2}$ SE $\frac{1}{4}$
Clara Mooney et al.	E $\frac{1}{2}$	9	Frank & Sidney Ewing & Cora Ander- son.	SW $\frac{1}{4}$ less R. R.	21	Oscar Anderson.	N $\frac{1}{2}$ SE $\frac{1}{4}$
Wm. F. Roth.	SE $\frac{1}{4}$	9	Nick & Kate Borman.	SE $\frac{1}{4}$ less RR	21	L. E. Anderson.	NW $\frac{1}{4}$
Wm. F. Roth.	SW $\frac{1}{4}$	10	Travelers Ins. Co.	NE $\frac{1}{4}$	21	Minnie Anderson.	SW $\frac{1}{4}$
Travelers Ins. Co.	NW $\frac{1}{4}$	10	C. H. & C. P. Klein.	All S of RR & SW $\frac{1}{4}$ N of R.R. less E 43.05 ac.	22	Mutual Benefit Life Ins. Co.	NE $\frac{1}{4}$
Caroline Serrahn et al.	NE $\frac{1}{4}$ less sch lot	10	John A. Hoch.	All N of RR of SE $\frac{1}{4}$ & E 43.05 ac of SW $\frac{1}{4}$ & all of S $\frac{1}{4}$ of NE $\frac{1}{4}$	22	Magnus Sjolie.	SE $\frac{1}{4}$
Aetna Life Ins. Co.	NE $\frac{1}{4}$ less 1.46 acres	10	Travelers Ins. Co.	NW $\frac{1}{4}$	22	Prudential Ins. Co.	S $\frac{1}{2}$
J. G. Nesvold.	SE $\frac{1}{4}$ & Beg. $\frac{1}{2}$ rd W of SE cor. SW $\frac{1}{4}$ NE $\frac{1}{4}$, N 6 $\frac{1}{2}$ rods E 36 rods, S 6 $\frac{1}{2}$ rods, W 36 rods to beg.	11	Mary A. Schneider et al.	N $\frac{1}{2}$ NE $\frac{1}{4}$ & W $\frac{1}{2}$ NW $\frac{1}{4}$	22	Frank Herriges & Katharina Prit- zen.	NW $\frac{1}{4}$
Hofseth & Rimstad.	NE $\frac{1}{4}$ SW $\frac{1}{4}$	11	Joseph Bendel.	E $\frac{1}{2}$ NW $\frac{1}{4}$	22	Arabella Shields.	NE $\frac{1}{4}$
Wm. Jerner.	SE $\frac{1}{4}$ SW $\frac{1}{4}$	11	Effie Halvorson.	SW $\frac{1}{4}$ less RR	22	M. & R. Herriges.	N $\frac{1}{2}$ NW $\frac{1}{4}$
Wm. Roth.	NW $\frac{1}{4}$ & W $\frac{1}{2}$ SW $\frac{1}{4}$	11	John & Sophia Bormann.	NE $\frac{1}{4}$	22	Hattie Breitenfeld.	N $\frac{1}{2}$ SW $\frac{1}{4}$ & S $\frac{1}{2}$ NW $\frac{1}{4}$
Edward Croatt.	NW $\frac{1}{4}$ NE $\frac{1}{4}$ & NE $\frac{1}{4}$ NW $\frac{1}{4}$	11	Madison State Bank.	SE $\frac{1}{4}$ less RR	23	Anton Bunkers.	NE $\frac{1}{4}$
Wm. Fieber.	SE $\frac{1}{4}$ SE $\frac{1}{4}$ & W $\frac{1}{2}$ SE $\frac{1}{4}$	12	John & Sophia Bormann.	E $\frac{1}{2}$ & E $\frac{1}{2}$ SW $\frac{1}{4}$	23	Herman Buckmann.	SE $\frac{1}{4}$ & S $\frac{1}{2}$ SW $\frac{1}{4}$
Caroline Serrahn.	SW $\frac{1}{4}$ NE $\frac{1}{4}$, S $\frac{1}{2}$ NW $\frac{1}{4}$ & NW $\frac{1}{4}$ NW $\frac{1}{4}$	12			23)		
M. B. Bergh Est.	E $\frac{1}{2}$ NE $\frac{1}{4}$ & NE $\frac{1}{4}$ SE $\frac{1}{4}$	12			24)		

March 15, 1940

I, Joel B. Stageberg, county treasurer, do hereby certify the above is a complete list of real estate descriptions in the Township of Arena as of March 15, 1940.

JOEL B. STAGEBERG,
County treasurer.

ARENA TOWNSHIP



AUGUSTA TOWNSHIP

Township 118 North, Range 46 West of 5th P. M.

LAC QUI PARLE COUNTY, MINNESOTA

Name	Description	Sec.	Name	Description	Sec.	Name	Description
Metropolitan Life Ins. Co.	NE $\frac{1}{4}$	1	Peter A. Groff.	N $\frac{1}{2}$ SE $\frac{1}{4}$ &	13	John M. Pfister.	NE $\frac{1}{4}$ less R. R.
Prudential Ins. Co.	E $\frac{1}{2}$ NW $\frac{1}{4}$	1		SW $\frac{1}{4}$ NE $\frac{1}{4}$	13	So. Minn. Joint Stock Land Bank.	S $\frac{1}{2}$
Pauline Albrecht.	W $\frac{1}{2}$ NW $\frac{1}{4}$	1	James Kelley.	NW $\frac{1}{4}$ NE $\frac{1}{4}$ & E $\frac{1}{2}$ NW $\frac{1}{4}$	13	So Minn. Joint Stock Land Bank.	NW $\frac{1}{4}$
August Albrecht.	SE $\frac{1}{4}$	1	So. Minn. Joint Stock Land Bank.	S $\frac{1}{2}$ SE $\frac{1}{4}$	13		less R. R.
August Heyer.	SW $\frac{1}{4}$	1	E. L. Tollefson.	W $\frac{1}{2}$ NW $\frac{1}{4}$	13)	John B. Winters.	N $\frac{1}{2}$ SE $\frac{1}{4}$
George H. Jorgenson.	SW $\frac{1}{4}$	2		E $\frac{1}{2}$, E $\frac{1}{2}$ SW $\frac{1}{4}$ & N $\frac{1}{2}$ NW $\frac{1}{4}$	14)	Minnie Tilbury et al.	S $\frac{1}{2}$ SE $\frac{1}{4}$
Pauline Albrecht.	NE $\frac{1}{4}$	2	Otto Price.	SW $\frac{1}{4}$ NW $\frac{1}{4}$	14	So. Minn Joint Stock Land Bank.	NW $\frac{1}{4}$
State of Minnesota.	SE $\frac{1}{4}$	2	August Heyer.	S $\frac{1}{2}$ of NW $\frac{1}{4}$ SW $\frac{1}{4}$	14		S of R. R.
Peter Kanthak.	NW $\frac{1}{4}$	2	State of Minnesota.	N $\frac{1}{2}$ of NW $\frac{1}{4}$ SW $\frac{1}{4}$	14	Clarence M. McCaskey.	NE $\frac{1}{4}$ N of
Franziska Redepenning, et al			Elmer Johnson.	SE $\frac{1}{4}$ NW $\frac{1}{4}$	14	R. R. & NW $\frac{1}{4}$ N of R. R.	
W $\frac{1}{2}$ of W $\frac{1}{2}$ NE $\frac{1}{4}$			Louise Gearman et al.	SW $\frac{1}{4}$ SW $\frac{1}{4}$	14	Guy B. Ford et al.	NW $\frac{1}{4}$ S of R.
Hugo Redepenning.	E $\frac{1}{2}$ NE $\frac{1}{4}$ &	3	Kathryn Seeger.	SE $\frac{1}{4}$	15		R. less lots
E $\frac{1}{2}$ of W $\frac{1}{2}$ NE $\frac{1}{4}$			Emelie Spielman.	NE $\frac{1}{4}$	15	Prudential Ins. Co.	N $\frac{1}{2}$ SW $\frac{1}{4}$ &
Mrs. L. Durke Paulson.	N $\frac{1}{2}$ SE $\frac{1}{4}$	3	Kathryn Seeger.	SW $\frac{1}{4}$	15		SW $\frac{1}{4}$ SW $\frac{1}{4}$
Federal Land Bank.	S $\frac{1}{2}$ SE $\frac{1}{4}$	3	Emily Spielman.	NW $\frac{1}{4}$	15	Henry Gearman.	SE $\frac{1}{4}$ SW $\frac{1}{4}$
Federal Land Bank.	SW $\frac{1}{4}$	3	Union Cent. Life Ins. Co.	NE $\frac{1}{4}$	16	Prudential Ins. Co.	SE $\frac{1}{4}$
Prudential Ins. Co.	SW $\frac{1}{4}$	3	Union Cent. Life Ins. Co.	NW $\frac{1}{4}$	16	Prudential Ins. Co.	SW $\frac{1}{4}$
N. W. Mutual Life Ins. Co.	S $\frac{1}{2}$ SE $\frac{1}{4}$	4	Mary Naseth et al.	S $\frac{1}{2}$	16	John Kreise.	NW $\frac{1}{4}$, S $\frac{1}{2}$ NE $\frac{1}{4}$ & W $\frac{1}{4}$
Franziska Redepenning, et al.	NW $\frac{1}{4}$	3	Minneapolis Trust Co.	E $\frac{1}{2}$	17		of NW $\frac{1}{4}$ NE $\frac{1}{4}$ less gravel pit
Franziska Redepenning et al.	E $\frac{1}{2}$ NE $\frac{1}{4}$	4	Abbie Smith.	Lots 1, 2, 3 and 4	17	A. A. Eidem.	Lot 1
Union Cent. Life Ins. Co.	W $\frac{1}{2}$ NE $\frac{1}{4}$ &		J. A. Dahle.	NE $\frac{1}{4}$	20	Phil and Mary Ahartz.	N $\frac{1}{2}$ NE $\frac{1}{4}$
N $\frac{1}{2}$ SE $\frac{1}{4}$			Albert Johnson.	Lots 1, 2 & 3	20	John P. Eidem.	S $\frac{1}{2}$ NE $\frac{1}{4}$
N. W. Mutual Life Ins. Co.	NW $\frac{1}{4}$	4	A. A. Eidem.	Lot 4 less R. R.	20		E $\frac{1}{2}$ SE $\frac{1}{4}$ & Lot 2
less 2 cem. lots			Martin Engebritsen.	SE $\frac{1}{4}$ less R. R.	20	Theodore Mebust.	Lots 3 & 4
Adele F. Chappel.	SW $\frac{1}{4}$ NE $\frac{1}{4}$ & Lot 2	5	Prudential Ins. Co.	NW $\frac{1}{4}$	21	Berit Mebust.	W $\frac{1}{2}$ SE $\frac{1}{4}$
Edw. F. Sommermeyer.	SE $\frac{1}{4}$ NE $\frac{1}{4}$ &		Ella M. Huebener.	SW $\frac{1}{4}$ N of R. R.	21	J. P. Udhus.	E $\frac{1}{2}$
Lot 1			George Tilbury.	SW $\frac{1}{4}$ S of R. R.	21	Travelers Ins. Co.	Lots 1, 2, 3 & 4
Antonie S. Swezey.	Lots 3 & 4	5	E. C. Sommermeyer.	NE $\frac{1}{4}$ less cem.	21	Prudential Ins. Co.	NW $\frac{1}{4}$
Travelers Ins. Co.	SE $\frac{1}{4}$ & Lots 5 & 6	5	Clara B. Duncan.	NW $\frac{1}{4}$	22	E. E. Telkamp.	SW $\frac{1}{4}$
Metropolitan Life Ins. Co.	NE $\frac{1}{4}$	8	Louise Gearman et al.	NE $\frac{1}{4}$	22	Travelers Ins. Co.	E $\frac{1}{2}$
Travelers Ins. Co.	Lots 1, 2, 3 & 4	8	John Luders.	E $\frac{1}{2}$ SW $\frac{1}{4}$ less R. R.	22	Mutual Benefit Life Ins Co.	SW $\frac{1}{4}$
C. H. & C. P. Klein.	SE $\frac{1}{4}$	8	H. M. & V. S. Griffin.	W $\frac{1}{2}$ SW $\frac{1}{4}$ N of	22	Henry Gearman.	NW $\frac{1}{4}$
William Miller.	SW $\frac{1}{4}$	9		R.R. less town lots	22	Mary Aebly et al.	SE $\frac{1}{4}$
Federal Land Bank.	N $\frac{1}{2}$	9	Travelers Ins. Co.	SE $\frac{1}{4}$	22	G. S. Tilbury.	NE $\frac{1}{4}$
State of Minnesota.	SE $\frac{1}{4}$	9)	H. M. & V. S. Griffin.	Strip 150' E	22	Louisa Nohnsen et al.	W $\frac{1}{2}$ NW $\frac{1}{4}$ &
W $\frac{1}{2}$ SW $\frac{1}{4}$ & SE $\frac{1}{4}$ SW $\frac{1}{4}$				of Blks 3 & 4 Griffins Addn.		SE $\frac{1}{4}$ NW $\frac{1}{4}$	
Martin Schuelke.	W $\frac{1}{2}$ NW $\frac{1}{4}$,	10)	Lola M. Olson.	SW $\frac{1}{4}$ SW $\frac{1}{4}$ S of	22	Geo. S. Tilbury.	NE $\frac{1}{4}$ NW $\frac{1}{4}$
SE $\frac{1}{4}$ NW $\frac{1}{4}$ & NE $\frac{1}{4}$ SW $\frac{1}{4}$				RR less town lots	22	G. N. Tilbury.	SW $\frac{1}{4}$
Wm. F. Rowe.	NE $\frac{1}{4}$ NW $\frac{1}{4}$	10	Marietta Masons Lodge 172.	45-100 acres in	22	Arthur A. Streich.	SW $\frac{1}{4}$ SE $\frac{1}{4}$
State of Minnesota.	SW $\frac{1}{4}$ SE $\frac{1}{4}$	10	Mutual Benefit Life Ins. Co.	NE $\frac{1}{4}$	23	Mary Aebly et al.	E $\frac{1}{2}$ SE $\frac{1}{4}$
So. Minn. Joint Stock Land Bank.	E $\frac{1}{2}$ SE $\frac{1}{4}$	10	Agatha Fleming.	W $\frac{1}{2}$	23	So. Minn. Joint Stock Land Bank.	NE $\frac{1}{4}$
NW $\frac{1}{4}$ SE $\frac{1}{4}$ & S $\frac{1}{2}$ of S $\frac{1}{2}$ NE $\frac{1}{4}$			Agatha Fleming.	SE $\frac{1}{4}$	23		& NW $\frac{1}{4}$ SE $\frac{1}{4}$
Wm. F. Rowe.	N $\frac{1}{2}$ NE $\frac{1}{4}$ & N $\frac{1}{2}$ of	10	Travelers Ins. Co.	SW $\frac{1}{4}$	24	Aetna Life Ins. Co.	SW $\frac{1}{4}$
S $\frac{1}{2}$ NE $\frac{1}{4}$			Elden Kriese.	E $\frac{1}{2}$ SE $\frac{1}{4}$	24	Laura E. Rule.	SE $\frac{1}{4}$
Conn. Gen. Life Ins. Co.	NE $\frac{1}{4}$	11	Geo. E. Orton et al.	W $\frac{1}{2}$ SE $\frac{1}{4}$	24	Mutual Benefit Life Ins. Co.	N $\frac{1}{2}$
less sch lot			Peter J. Kanstrup.	NW $\frac{1}{4}$ &			
Francis Kitzman.	SE $\frac{1}{4}$	11		W $\frac{1}{2}$ NE $\frac{1}{4}$	24		March 15, 1
So. Minn. Joint Stock Land Bank.	W $\frac{1}{2}$	11	Anna Galle.	E $\frac{1}{2}$ NE $\frac{1}{4}$	24	I. Joel B. Stageberg, county treasurer, do	
John Kriese.	NW $\frac{1}{4}$	12	Jenny W. Sheean.	NE $\frac{1}{4}$ &	25	by certify the above is a complete list of	
Carl Hiepler.	SW $\frac{1}{4}$ & W $\frac{1}{2}$ SE $\frac{1}{4}$	12		NE $\frac{1}{4}$ SE $\frac{1}{4}$ N of R. R.	25	estate descriptions in the Township of A	
Wm. Hiepler.	NE $\frac{1}{4}$ & E $\frac{1}{2}$ SE $\frac{1}{4}$	12	Allie M. Baker.	NW $\frac{1}{4}$ N of R. R.	25	as of March 15, 1940.	
Ernest Dunning.	E $\frac{1}{2}$ NE $\frac{1}{4}$	13	Prudential Ins. Co.	W $\frac{1}{2}$ SE $\frac{1}{4}$	25		
August Keefe et al.	SW $\frac{1}{4}$	13	Prudential Ins. Co.	SW $\frac{1}{4}$ & E $\frac{1}{2}$ SE $\frac{1}{4}$	25		JOEL B. STAGEBERG
				S of R. R.	25		County treasurer.

STATE BANK OF MADISON

(ESTABLISHED 1891)

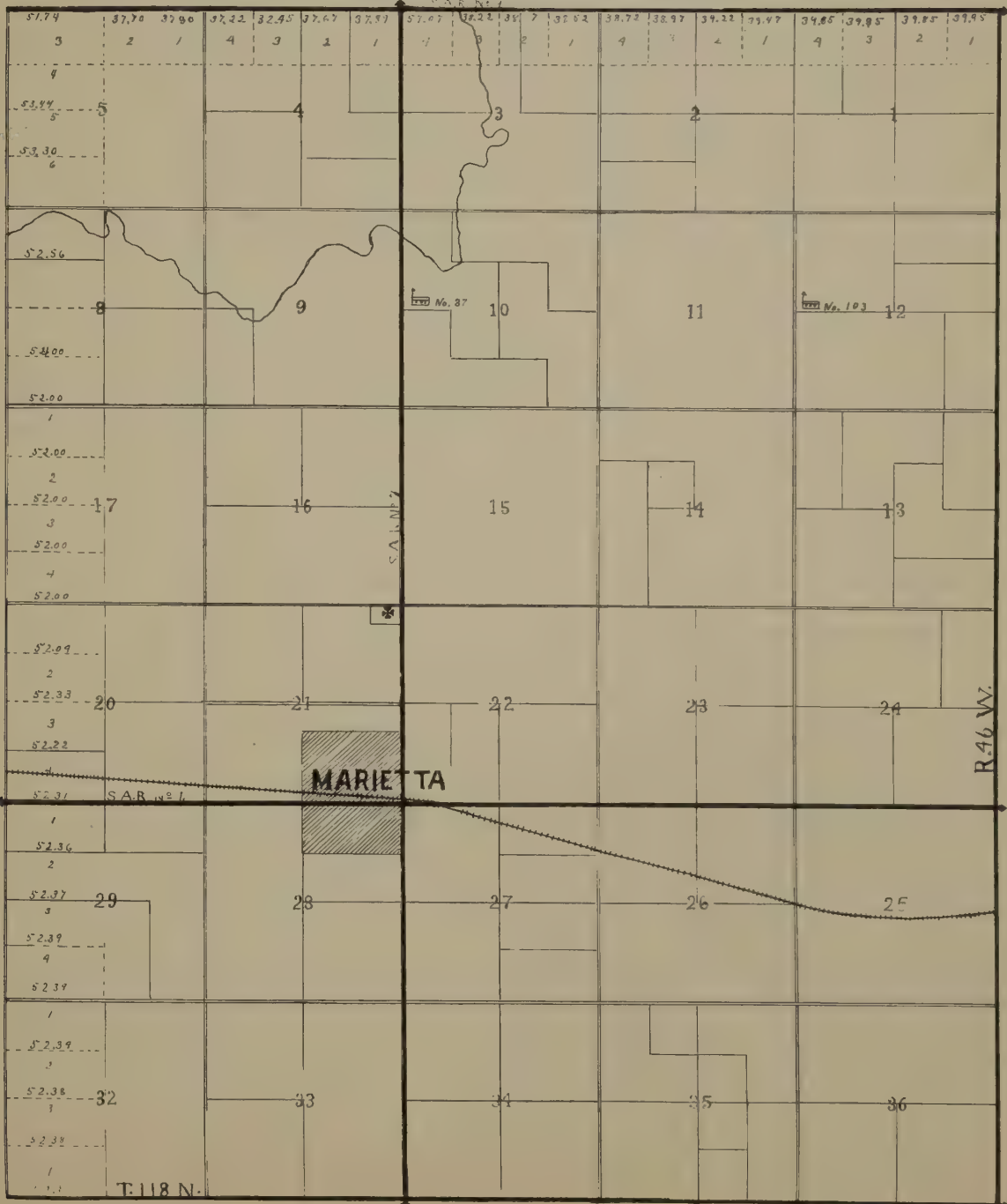
COMPLETE BANKING AND INSURANCE SERVICE

MEMBER FEDERAL DEPOSIT INSURANCE CORP.

MADISON,

MINNESOTA

AUGUSTA TOWNSHIP



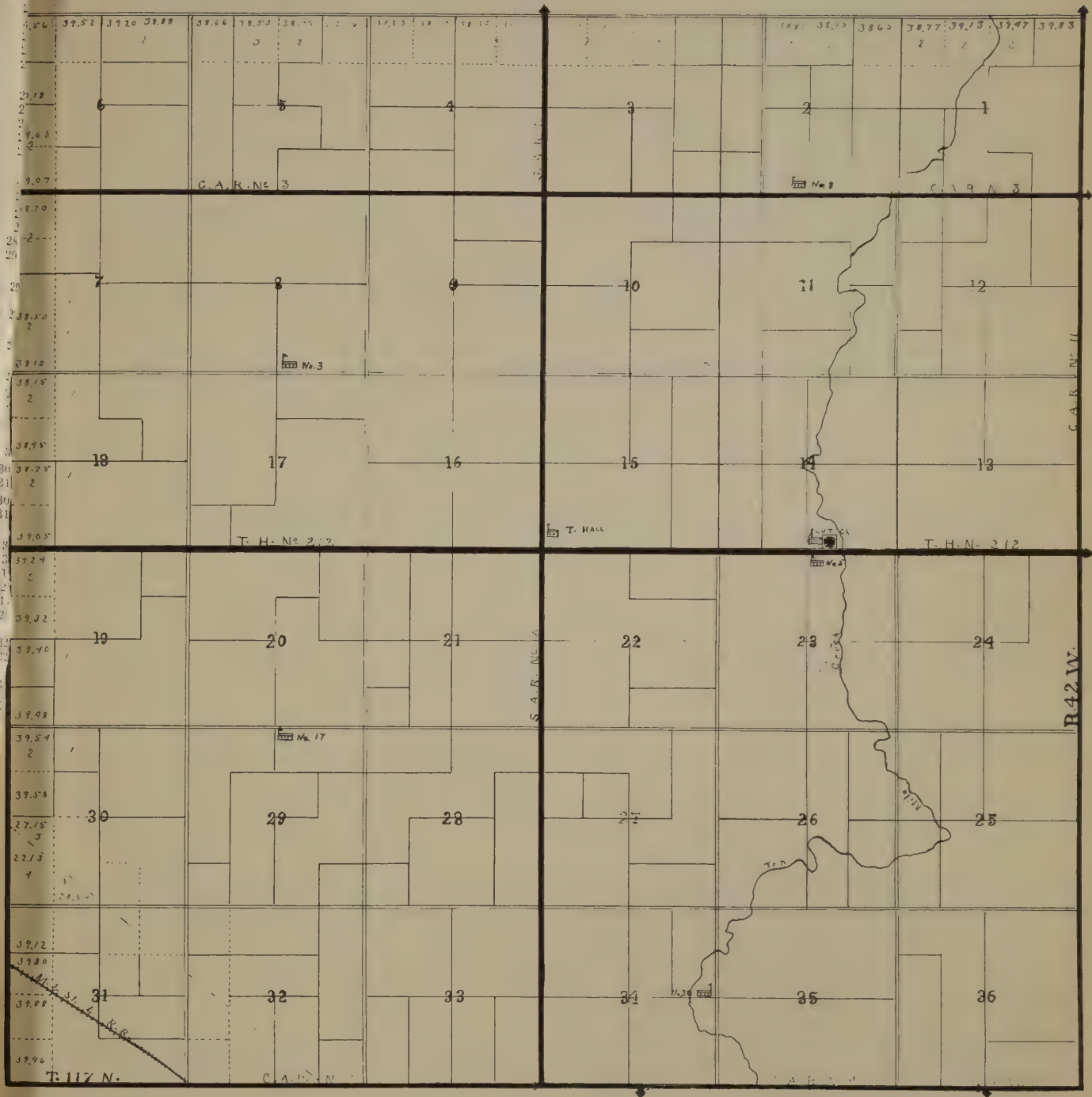
BAXTER TOWNSHIP

Township 117 North, Range 42 West of 5th P. M.

LAC QUI PARLE COUNTY, MINNESOTA

Name	Description	Sec.	Name	Description	Sec.	Name	Description	Sec.
Gina Annette Holen.	NE $\frac{1}{4}$ NE $\frac{1}{4}$	1	Nickolai Heieren et al.	N 16 rods of SW $\frac{1}{4}$ SW $\frac{1}{4}$	12	Ole J. Borgendale.	W $\frac{1}{2}$ NW $\frac{1}{4}$ E $\frac{1}{2}$ NE $\frac{1}{4}$ less lot	21
Peter Larson.	NW $\frac{1}{4}$ NE $\frac{1}{4}$	1	Christian O. Heieren.	S 16 rods of N 32 rods SW $\frac{1}{4}$ SW $\frac{1}{4}$	12	Elvin Nordaune.	W $\frac{1}{2}$ SE $\frac{1}{4}$	21
Casper Erickson.	NW $\frac{1}{4}$ SE $\frac{1}{4}$, SW $\frac{1}{4}$ NE $\frac{1}{4}$, W $\frac{1}{2}$ of SE $\frac{1}{4}$ NE $\frac{1}{4}$ & W $\frac{1}{2}$ of NE $\frac{1}{4}$ SE $\frac{1}{4}$	1	Obert M. Sandbakken.	S 16 rods of N 48 rods SW $\frac{1}{4}$ SW $\frac{1}{4}$	12	Arthur & Milton Mork.	NW $\frac{1}{4}$	21
Carl Erickson.	SE $\frac{1}{4}$ SE $\frac{1}{4}$, E $\frac{1}{2}$ of SE $\frac{1}{4}$ NE $\frac{1}{4}$ & E $\frac{1}{2}$ of NE $\frac{1}{4}$ SE $\frac{1}{4}$	1	Anna Glomstad.	N 16 rods of S 32 rods of SW $\frac{1}{4}$ SW $\frac{1}{4}$	12	Olaf Moen.	SW $\frac{1}{4}$	21
Magnus Moen.	SW $\frac{1}{4}$ SE $\frac{1}{4}$ & E $\frac{1}{2}$ SW $\frac{1}{4}$	1	George Stamson.	S 16 rods of SW $\frac{1}{4}$ SW $\frac{1}{4}$	12	John P. Viken.	S $\frac{1}{2}$ SE $\frac{1}{4}$	21
Theo. G. Home.	W $\frac{1}{2}$ SW $\frac{1}{4}$	1)	Martin & Martha Johnsrud.	W $\frac{1}{2}$ NE $\frac{1}{4}$ & SE $\frac{1}{4}$ NW $\frac{1}{4}$ less lot	12	Irving Cole.	N $\frac{1}{2}$ SE $\frac{1}{4}$, E $\frac{1}{2}$ NE $\frac{1}{4}$ & SE $\frac{1}{4}$ NW $\frac{1}{4}$	21
Andrew L. Anderson.	NW $\frac{1}{4}$	1)	Louise Kohr Reid.	NW $\frac{1}{4}$ NW $\frac{1}{4}$	12	Albert Mork.	W $\frac{1}{2}$ NE $\frac{1}{4}$ & N $\frac{1}{2}$ NW $\frac{1}{4}$	21
Henry M. Sandbakken.	W $\frac{1}{2}$ SE $\frac{1}{4}$	2)	Magnus Moen.	NE $\frac{1}{4}$ NW $\frac{1}{4}$	12	A. O. Mork.	SW $\frac{1}{4}$	21
John W. Anderson.	E $\frac{1}{2}$ SW $\frac{1}{4}$ less sch lot	2)	Obert M. Sandbakken.	E $\frac{1}{2}$ NE $\frac{1}{4}$	12	Marit Berget et al.	SW $\frac{1}{4}$ NW $\frac{1}{4}$	21
Mary A. Lokken.	SE $\frac{1}{4}$ NW $\frac{1}{4}$ & beg SW cor NE $\frac{1}{4}$, E 1225 ft N 338 ft W 1237 ft S 330 ft to beg.	2)	Clara Larson et al.	SE $\frac{1}{4}$ less lot	12	Marit Berget et al.	SE $\frac{1}{4}$ NE $\frac{1}{4}$ & E $\frac{1}{2}$ SE $\frac{1}{4}$	21
Martha Mork Romsaas.	NE $\frac{1}{4}$ NW $\frac{1}{4}$ & W $\frac{1}{2}$ NE $\frac{1}{4}$ less lot	2)	Nils O. Borton.	NE $\frac{1}{4}$	13	Helena Christianson.	NE $\frac{1}{4}$ NE $\frac{1}{4}$, W $\frac{1}{2}$ NE $\frac{1}{4}$, S $\frac{1}{2}$ NW $\frac{1}{4}$ & NW $\frac{1}{4}$ SW $\frac{1}{4}$	21
Gilbert & Lydia Baarnaas.	NW $\frac{1}{4}$ SW $\frac{1}{4}$ & SW $\frac{1}{4}$ NW $\frac{1}{4}$	2)	George Stamson.	NW $\frac{1}{4}$	13	T. E. Borgedalen.	N $\frac{1}{2}$ NW $\frac{1}{4}$	21
John W. Anderson.	SW $\frac{1}{4}$ SW $\frac{1}{4}$	2)	Magnus Johnson.	SE $\frac{1}{4}$ SE $\frac{1}{4}$	13	Andor Romsaas.	W $\frac{1}{2}$ SE $\frac{1}{4}$ & E $\frac{1}{2}$ SW $\frac{1}{4}$	21
Christian O. Heieren et al.	NW $\frac{1}{4}$ NW $\frac{1}{4}$	2)	S. S. Sorenson.	W $\frac{1}{2}$ SE $\frac{1}{4}$ & NE $\frac{1}{4}$ SE $\frac{1}{4}$	13	T. A. Thompson.	SW $\frac{1}{4}$ SW $\frac{1}{4}$ SE $\frac{1}{4}$ SE $\frac{1}{4}$ & SW $\frac{1}{4}$ SW $\frac{1}{4}$	21
Christian O. Heieren et al.	NE $\frac{1}{4}$ NE $\frac{1}{4}$	3)	Hans T. Klyberg.	SW $\frac{1}{4}$	13	H. B. & L. B. Hanson.	SW $\frac{1}{4}$ SE $\frac{1}{4}$, N $\frac{1}{2}$ SE $\frac{1}{4}$ & SE $\frac{1}{4}$ NE $\frac{1}{4}$	21
H. M. Johnson.	W $\frac{1}{2}$ SE $\frac{1}{4}$	3)	Robert Evans Moyer.	SE $\frac{1}{4}$ less school lot	14	Union Cent. Life Ins. Co.	N $\frac{1}{2}$ NE $\frac{1}{4}$ less school lot	21
Magnus Moen.	SW $\frac{1}{4}$	3)	Lizzie M. Heieren.	E $\frac{1}{2}$ NE $\frac{1}{4}$	14	Andor Romsaas.	SW $\frac{1}{4}$ NE $\frac{1}{4}$, SE $\frac{1}{4}$ NW $\frac{1}{4}$ & E $\frac{1}{2}$ SW $\frac{1}{4}$	21
Olga Dahlbeck et al.	W $\frac{1}{2}$ NE $\frac{1}{4}$ & NW $\frac{1}{4}$	3)	S. K. Johnson.	W $\frac{1}{2}$ NE $\frac{1}{4}$	14	A. O. Fremo.	NW $\frac{1}{4}$ SW $\frac{1}{4}$, SW $\frac{1}{4}$ NW $\frac{1}{4}$ & N $\frac{1}{2}$ NW $\frac{1}{4}$	21
M. E. Romsaas.	SE $\frac{1}{4}$	3)	Harry Dodge.	E $\frac{1}{2}$ SW $\frac{1}{4}$ & E $\frac{1}{2}$ of W $\frac{1}{2}$ SW $\frac{1}{4}$	14	Martin O. Larson.	NE $\frac{1}{4}$	21
C. & A. Anderson.	S $\frac{1}{2}$ SW $\frac{1}{4}$	3)	W $\frac{1}{2}$ SW $\frac{1}{4}$	14	Clemens N. Lenz.	W $\frac{1}{2}$ NW $\frac{1}{4}$	21	
Equitable Life Assurance Soc.	N $\frac{1}{4}$ SW $\frac{1}{4}$	4)	Olaf Viken.	E $\frac{1}{2}$ NW $\frac{1}{4}$	14	J. C. Flinn et al.	NE $\frac{1}{4}$ NW $\frac{1}{4}$	21
Equitable Life Assurance Soc.	NW $\frac{1}{4}$	4)	Elsie Dodge.	W $\frac{1}{2}$ of W $\frac{1}{2}$ SW $\frac{1}{4}$	14)	State of Minnesota.	SE $\frac{1}{4}$ NW $\frac{1}{4}$ & Lots 3 & 7	31
Leonard M. Johnson et al.	NE $\frac{1}{4}$	4)	E $\frac{1}{2}$ SE $\frac{1}{4}$	15)	Alice G. Martinson.	SE $\frac{1}{4}$	30	
N. W. Mutual Life Ins. Co.	SE $\frac{1}{4}$ SW $\frac{1}{4}$	4)	Carl E. & Louisa Heieren.	W $\frac{1}{2}$ NW $\frac{1}{4}$ E $\frac{1}{2}$ NE $\frac{1}{4}$	15)	W $\frac{1}{2}$ NE $\frac{1}{4}$	30	
A. B. and C. Hill.	NE $\frac{1}{4}$ SE $\frac{1}{4}$, S $\frac{1}{2}$ NE $\frac{1}{4}$ & NE $\frac{1}{4}$ NE $\frac{1}{4}$	5)	Alfred Tufto.	NW $\frac{1}{4}$	15	Louis Foss.	Lots 4 & 5	31
Federal Farm Mtg. Corp.	E $\frac{1}{2}$ NW $\frac{1}{4}$ & NW $\frac{1}{4}$ NE $\frac{1}{4}$	5)	E. B. & Minnie J. E. Larson.	W $\frac{1}{2}$ NE $\frac{1}{4}$	15	N $\frac{1}{2}$ NW $\frac{1}{4}$	31	
Lee W. Mills.	NE $\frac{1}{4}$ SW $\frac{1}{4}$, W $\frac{1}{2}$ SE $\frac{1}{4}$ & SE $\frac{1}{4}$ SE $\frac{1}{4}$	5)	Mutual Benefit Life Ins. Co.	W $\frac{1}{2}$ SE $\frac{1}{4}$ & SW $\frac{1}{4}$ less lots	15	Read N. Johnson.	SW $\frac{1}{4}$, S $\frac{1}{2}$ NW $\frac{1}{4}$ & S $\frac{1}{2}$ SE $\frac{1}{4}$ less R. R.	31
Theo. & H. O. Christianson.	W $\frac{1}{2}$ of W $\frac{1}{2}$	5)	R. H. Trotter.	Lot in SW corner	15	Mary Maguire.	N $\frac{1}{2}$ SE $\frac{1}{4}$ less R. R.	31
Travelers Ins. Co.	N $\frac{1}{2}$ SE $\frac{1}{4}$	6)	Arthur & Milton Mork.	SE $\frac{1}{4}$	16	E. N. Gardner.	Lot 5	31
Andrew J. Larson et al.	N $\frac{1}{2}$ NE $\frac{1}{4}$	6)	Lizzie M. Heieran.	SW $\frac{1}{4}$	16	SW $\frac{1}{4}$ SW $\frac{1}{4}$ & Lots 5, 6 & 7	31	
E. Albert & Iah Anderson.	S $\frac{1}{2}$ SE $\frac{1}{4}$	6)	Ole Anderson.	NE $\frac{1}{4}$ & E 40 rods of NW $\frac{1}{4}$	16	Theo. A. Thompson.	Lot 3	31
Theo. Christianson.	S $\frac{1}{2}$ NE $\frac{1}{4}$	6)	Peter Engersmoe.	W 120 rods of NW $\frac{1}{4}$	16	N $\frac{1}{2}$ NW $\frac{1}{4}$	31	
Hans B. Hanson.	NW $\frac{1}{4}$ NW $\frac{1}{4}$	6)	Prudential Ins. Co.	N $\frac{1}{2}$ NE $\frac{1}{4}$	17)	Jens O. Fremo et al.	Lot 4, SE $\frac{1}{4}$ NW $\frac{1}{4}$ & SW $\frac{1}{4}$ NE $\frac{1}{4}$	31
S. A. Anderson.	NE $\frac{1}{4}$ NW $\frac{1}{4}$, S $\frac{1}{2}$ NW $\frac{1}{4}$ & NE $\frac{1}{4}$ SW $\frac{1}{4}$	6)	Justin R. Perkins.	S $\frac{1}{2}$ NE $\frac{1}{4}$, SE $\frac{1}{4}$ SW $\frac{1}{4}$ & SE $\frac{1}{4}$	17)	J. O. Fremo et al.	Lot 3 & NW $\frac{1}{4}$ NE $\frac{1}{4}$	31
I. A. Anderson.	NW $\frac{1}{4}$ SW $\frac{1}{4}$ & S $\frac{1}{2}$ SW $\frac{1}{4}$	6)	Henry J. Stratte.	SW $\frac{1}{4}$ SW $\frac{1}{4}$ & N $\frac{1}{2}$ SW $\frac{1}{4}$	17)	James O. Larson.	E $\frac{1}{2}$ NE $\frac{1}{4}$, NE $\frac{1}{4}$ SE $\frac{1}{4}$ & Lot 2	31
N. W. Mutual Life Ins. Co.	SW $\frac{1}{4}$ NE $\frac{1}{4}$ & S $\frac{1}{4}$ of NW $\frac{1}{4}$	7)	Travelers Ins. Co.	NW $\frac{1}{4}$ E $\frac{1}{2}$ NE $\frac{1}{4}$ & NW $\frac{1}{4}$ NE $\frac{1}{4}$	17)	State of Minnesota.	Lot 1	31
E. Albert & Iah Anderson.	N $\frac{3}{4}$ of NW $\frac{1}{4}$	7)	John A. Stratte Est.	SE $\frac{1}{4}$ & E $\frac{1}{2}$ SW $\frac{1}{4}$	18)	W $\frac{1}{2}$ SW $\frac{1}{4}$	31	
Anna H. Lee.	E 60 rods of SE $\frac{1}{4}$	7)	Travelers Ins. Co.	W $\frac{1}{2}$ SW $\frac{1}{4}$	18)	State of Minnesota.	W 60 acres of E $\frac{1}{2}$ SW $\frac{1}{4}$	31
Carl Lee.	W 100 rods of SE $\frac{1}{4}$	7)	N. W. Mutual Life Ins. Co.	NW $\frac{1}{4}$ & SW $\frac{1}{4}$ NE $\frac{1}{4}$	18)	William Jackson.	NW $\frac{1}{4}$	31
Carl Lee.	W 100 rods of SE $\frac{1}{4}$	7)	Oline Ruud.	NW $\frac{1}{4}$ & W $\frac{1}{2}$ NE $\frac{1}{4}$	19)	H. C. Mork.	W $\frac{1}{2}$ SE $\frac{1}{4}$ & E 20 ac of E $\frac{1}{2}$ SW $\frac{1}{4}$	31
Cora E. Stregel.	SW $\frac{1}{4}$	8)	Clemens N. Lenz.	SW $\frac{1}{4}$ SW $\frac{1}{4}$	19)	Harry V. Vigen.	E $\frac{1}{2}$ SE $\frac{1}{4}$	31
Oscar Holte et al.	N $\frac{1}{2}$	8)	T. C. Frazier.	NW $\frac{1}{4}$ SW $\frac{1}{4}$	19)	Margit Estling et al.	NE $\frac{1}{4}$	31
Alfred Holte et al.	SE $\frac{1}{4}$	8)	J. C. Flinn et al.	E $\frac{1}{2}$ SW $\frac{1}{4}$, SE $\frac{1}{4}$ NE $\frac{1}{4}$ & SE $\frac{1}{4}$	19)	Alfred S. Hanson et al.	NW $\frac{1}{4}$	31
Fred A. Ashling.	N $\frac{1}{2}$ SW $\frac{1}{4}$ & E $\frac{1}{2}$ of SE $\frac{1}{4}$ SW $\frac{1}{4}$	9)	John A. Stratte Est.	NE $\frac{1}{4}$ NE $\frac{1}{4}$	20)	Bennie O. Hanson.	NW $\frac{1}{4}$ SW $\frac{1}{4}$	31
Mollie E. Ashling.	SW $\frac{1}{4}$ SW $\frac{1}{4}$ & W $\frac{1}{2}$ of SE $\frac{1}{4}$ SW $\frac{1}{4}$	9)	Edward Erickson.	NW $\frac{1}{4}$ & NW $\frac{1}{4}$ NE $\frac{1}{4}$	20)	Bert M. Hanson.	SW $\frac{1}{4}$ SW $\frac{1}{4}$	31
Frank M. Ashling.	S $\frac{1}{2}$ NW $\frac{1}{4}$ & E $\frac{1}{2}$ of NE $\frac{1}{4}$ NW $\frac{1}{4}$	9)	Carl O. Gulbranson.	E $\frac{1}{2}$ NE $\frac{1}{4}$	20)	Adolph B. Hanson.	NE $\frac{1}{4}$ SW $\frac{1}{4}$	31
Cora G. Ashling.	NW $\frac{1}{4}$ NW $\frac{1}{4}$ & W $\frac{1}{2}$ of NE $\frac{1}{4}$ NW $\frac{1}{4}$	9)	Travelers Ins. Co.	SW $\frac{1}{4}$	21)	Adolph B. Hanson.	NW $\frac{1}{4}$ SE $\frac{1}{4}$	31
Chas. Borgendale.	SE $\frac{1}{4}$ & S $\frac{1}{2}$ NE $\frac{1}{4}$	9)	Union Cent. Life Ins. Co.	SE $\frac{1}{4}$ & SW $\frac{1}{4}$ NE $\frac{1}{4}$	20)	Theodore H. Hanson.	SW $\frac{1}{4}$ SE $\frac{1}{4}$	31
M. E. Romsaas.	N $\frac{1}{2}$ NE $\frac{1}{4}$	9)	Isabel & Clara Gulbranson.	W $\frac{1}{2}$ NW $\frac{1}{4}$	21)	Alma H. Quenemoen.	NE $\frac{1}{4}$ SE $\frac{1}{4}$	31
Casper E. Erickson.	SW $\frac{1}{4}$	10)	T. E. Borgedalen.	E $\frac{1}{2}$ SW $\frac{1}{4}$	21)	Mabel J. Erickson.	SE $\frac{1}{4}$ SE $\frac{1}{4}$	31
E. B. & M. J. Erickson Larson.	S $\frac{1}{2}$ SE $\frac{1}{4}$	10)	Bohn & Knutson.	E $\frac{1}{2}$ NW $\frac{1}{4}$	21)	E. O. Moseng.	NE $\frac{1}{4}$	31
H. M. Johnson.	NW $\frac{1}{4}$ & NW $\frac{1}{4}$ NE $\frac{1}{4}$	10)	A. A. Mork.	SE $\frac{1}{4}$	21)	Edwin Pratt.	NW $\frac{1}{4}$	31
Elmer Theo. Thompson.	N $\frac{1}{2}$ SE $\frac{1}{4}$ & S $\frac{1}{2}$ NE $\frac{1}{4}$	10)	Arthur & Milton Mork.	NE $\frac{1}{4}$	22)	Equitable Life Assurance Soc.	SW $\frac{1}{4}$	31
John W. Anderson.	NE $\frac{1}{4}$ NE $\frac{1}{4}$ & NW $\frac{1}{4}$ NW $\frac{1}{4}$	10)	N. W. Mutual Life Ins. Co.	N $\frac{1}{2}$ NE $\frac{1}{4}$	22)	Caroline Strand et al.	SE $\frac{1}{4}$	31
Anna Glomstad.	NE $\frac{1}{4}$ NW $\frac{1}{4}$, NW $\frac{1}{4}$ NE $\frac{1}{4}$ & E $\frac{1}{2}$ NE $\frac{1}{4}$	11)	Marie Torgerson.	NW $\frac{1}{4}$	22)	Sadie R. Pratt.	NE $\frac{1}{4}$	31
Edw. K. Johnson.	SW $\frac{1}{4}$ SW $\frac{1}{4}$	11)	Marie Torgerson.	S $\frac{1}{2}$ NE $\frac{1}{4}$	22)	Palmer C. Strand et al.	W $\frac{1}{2}$ SW $\frac{1}{4}$	31
Olaf Viken.	SE $\frac{1}{4}$ SW $\frac{1}{4}$	11)	Mutual Benefit Life Ins. Co.	SW $\frac{1}{4}$	22)	Union Cent. Life Ins. Co.	NW $\frac{1}{4}$ & NE $\frac{1}{4}$ SW $\frac{1}{4}$	31
Ella A. King et al.	Central $\frac{1}{4}$	11)	Walter M. Johnson.	SE $\frac{1}{4}$	23)	Swan Hanson.	SE $\frac{1}{4}$ SW $\frac{1}{4}$ & S $\frac{1}{2}$ SE $\frac{1}{4}$	31
Oscar A. Heieren.	E $\frac{1}{2}$ SE $\frac{1}{4}$	11)	Jens A. Nordaune.	NW $\frac{1}{4}$	23)	Ole E. Husby.	NE $\frac{1}{4}$ & N $\frac{1}{2}$ SE $\frac{1}{4}$	31
Annie Glomstad.	SW $\frac{1}{4}$ NW $\frac{1}{4}$	12)	John B. Moyer.	NE $\frac{1}{4}$ less school lot	23)	March 15, 1940		
M. E. Romsaas.	E $\frac{1}{2}$ SW $\frac{1}{4}$ & Beg. at Sec. W 14 rods, N 16 rods, E 21 rods, S 38 rods, W 7 rods, N 22 rods to beg.	12)	W. J. Evans et al.	SE $\frac{1}{4}$	23)	I, Joel B. Stageberg, county treasurer, do hereby certify the above is a complete list of real estate descriptions in the Township of Baxter as of March 15, 1940.		
			State of Minnesota.	NW $\frac{1}{4}$	24)	JOEL B. STAGEBERG, County treasurer.		
			Andrew Moseng et al.	SW $\frac{1}{4}$	24)			
			Andrew Moseng.	NE $\frac{1}{4}$	24)			
			Travelers Ins. Co.	SE $\frac{1}{4}$	25)			
			State of Minnesota.	NE $\frac{1}{4}$	25)			
			Gerhard J. Flaa et al.	SE $\frac{1}{4}$ & E $\frac{1}{2}$ SW $\frac{1}{4}$	25)			
			Prudential Ins. Co.	E $\frac{1}{2}$ NW $\frac{1}{4}$	25)			
			Edward Husby.	W $\frac{1}{2}$ SW $\frac{1}{4}$	25)			
			E $\frac{1}{2}$ SE $\frac{1}{4}$		26)			

BAXTER TOWNSHIP



CAMP RELEASE TOWNSHIP

Township 117 North, Range 41 West of 5th P. M.
LAC QUI PARLE COUNTY, MINNESOTA

Name	Description	Sec.	Name	Description	Sec.	Name	Description
Marius C. Lund.	SE $\frac{1}{4}$ NW $\frac{1}{4}$	5	Theodor A. Anderson.	SW $\frac{1}{4}$ & W $\frac{1}{2}$ NE $\frac{1}{4}$	19	Marie K. Ronning.	SW $\frac{1}{4}$
August Lund.	SW $\frac{1}{4}$ less 4.65 ac	5	Gunda Paulson et al.	SE $\frac{1}{4}$ & E $\frac{1}{2}$ NE $\frac{1}{4}$	19	Marie K. Ronning.	NE $\frac{1}{4}$
Aug. C. Lund.	Lots 3 & 4 W of r'd & S 640' Lot 4 E of r'd	5	Henry Gemsey et al.	N $\frac{1}{2}$ NW $\frac{1}{4}$, SW $\frac{1}{4}$ NW $\frac{1}{4}$, NW $\frac{1}{4}$ SW $\frac{1}{4}$, less E 8' of NE $\frac{1}{4}$ NW $\frac{1}{4}$	20	Jens L. Fremo.	SW $\frac{1}{4}$
Gustav A. Carlson.	NE $\frac{1}{4}$ SW $\frac{1}{4}$ E of r'd	5	Sivert Quaaal.	S $\frac{1}{2}$ SW $\frac{1}{4}$ & Peter Envoldson. Central $\frac{1}{4}$ & E 8' of NE $\frac{1}{4}$ NW $\frac{1}{4}$ & W 8' of NW $\frac{1}{4}$ NE $\frac{1}{4}$	20	J. O. Framo Jr.	NW $\frac{1}{4}$
Alfred Johnson.	Lots 3 & 4 E of W line of r'd less S 640 ft. of Lot 4	5	Anna Amerud et al.	S $\frac{1}{2}$ SE $\frac{1}{4}$, NE $\frac{1}{4}$ SE $\frac{1}{4}$ & SE $\frac{1}{4}$ NE $\frac{1}{4}$	20	Sivert L. Erickson.	N $\frac{1}{2}$ SE $\frac{1}{4}$ & SE $\frac{1}{4}$ SE $\frac{1}{4}$
Federal Land Bk of St. Paul.	N $\frac{1}{2}$ NW $\frac{1}{4}$ & Lots 1 & 2. NE $\frac{1}{4}$ NE $\frac{1}{4}$	5)	Ingeborg Christianson.	N $\frac{1}{2}$ NE $\frac{1}{4}$ less W 8 ft.	20)	Jens L. Fremo.	SW $\frac{1}{4}$ SE $\frac{1}{4}$ less ch lot
Marius Lund.	SW $\frac{1}{4}$ NW $\frac{1}{4}$ SE $\frac{1}{4}$ NE $\frac{1}{4}$	6)	Anna Amerud et al.	S $\frac{1}{2}$ NW $\frac{1}{4}$ & W $\frac{1}{2}$ SW $\frac{1}{4}$	20	Sivert L. Erickson.	SW $\frac{1}{4}$ less ch lot
Casper Anderson.	SE $\frac{1}{4}$	6)	Louis J. Mitlyng.	E $\frac{1}{2}$ SW $\frac{1}{4}$ & W $\frac{1}{2}$ SE $\frac{1}{4}$	20	Jens L. Fremo.	SW $\frac{1}{4}$ SE $\frac{1}{4}$
Gina Holen.	NW $\frac{1}{4}$ & W $\frac{1}{2}$ NE $\frac{1}{4}$	6)	Andrew J. Mitlyng.	NE $\frac{1}{4}$ less cem.	20	Oswald Kaupang et al.	SE $\frac{1}{4}$ SE $\frac{1}{4}$, N $\frac{1}{2}$ SE $\frac{1}{4}$ & SE $\frac{1}{4}$ NE $\frac{1}{4}$
Sophus Steffenson.	NW $\frac{1}{4}$ SW $\frac{1}{4}$ & E $\frac{1}{2}$ SW $\frac{1}{4}$	6)	Peter Envoldson.	E $\frac{1}{2}$ SE $\frac{1}{4}$	20)	Andrew Steenson.	SW $\frac{1}{4}$ NE $\frac{1}{4}$, NE $\frac{1}{4}$ NW $\frac{1}{4}$ & E $\frac{1}{2}$ of NW $\frac{1}{4}$ NW $\frac{1}{4}$
Nils O. Borton.	SW $\frac{1}{4}$ SW $\frac{1}{4}$	6)	A. B. & Theo. H. Hanson	NW $\frac{1}{4}$	21)	Minton K. Peterson.	S $\frac{1}{2}$ NW $\frac{1}{4}$ & W $\frac{1}{2}$ of NW $\frac{1}{4}$ NW $\frac{1}{4}$
Alfred Fonkalsrud.	W $\frac{1}{2}$ NE $\frac{1}{4}$	6)	Edwin Stemson.	N $\frac{1}{2}$ SW $\frac{1}{4}$	21	Peter Envoldson.	N $\frac{1}{2}$ NE $\frac{1}{4}$
Anton O. Fonkalsrud.	E $\frac{1}{2}$ NW $\frac{1}{4}$	7)	George Mitlyng.	S $\frac{1}{2}$ SW $\frac{1}{4}$	21	Peter Enevoldson.	W $\frac{1}{2}$ NW $\frac{1}{4}$
Obert M. Sandbakken.	W $\frac{1}{2}$ NW $\frac{1}{4}$	7)	L. N. Bergh.	W $\frac{1}{2}$ NE $\frac{1}{4}$	21	State of Minnesota.	E $\frac{1}{2}$ NW $\frac{1}{4}$ & W $\frac{1}{2}$ NE $\frac{1}{4}$
A. J. Anderson.	SW $\frac{1}{4}$	7)	Conn. Gen. Life Ins. Co.	SE $\frac{1}{4}$	21	S. B. Borgendahl.	SW $\frac{1}{4}$ & W $\frac{1}{2}$ SE $\frac{1}{4}$
O. J. Anderson.	SE $\frac{1}{4}$	7)	Geo. & Solveig Bergh.	E $\frac{1}{2}$ NE $\frac{1}{4}$	22	Enga O. Lund et al.	E $\frac{1}{2}$ of E $\frac{1}{2}$
Anders Anderson.	E $\frac{1}{2}$ NE $\frac{1}{4}$ W $\frac{1}{2}$ NW $\frac{1}{4}$ & SE $\frac{1}{4}$ NW $\frac{1}{4}$	7)	Henry J. Hacker.	E $\frac{1}{2}$ NE $\frac{1}{4}$ less N 1003 ft.	22	Edwin E. Lageson.	SW $\frac{1}{4}$
Charles A. Roddahl.	W $\frac{1}{2}$ NE $\frac{1}{4}$	8)	Monteideo Golf Club.	N 1003 ft	22	E. B. Agre.	W $\frac{1}{2}$ NW $\frac{1}{4}$
Louis Zempel.	Lot 1	8)	Galen Barber.	SE $\frac{1}{4}$	22)	C. T. Rodeberg.	E $\frac{1}{2}$ NW $\frac{1}{4}$, W $\frac{1}{2}$ NE $\frac{1}{4}$ & NE $\frac{1}{4}$ NE $\frac{1}{4}$
Charles H. Nagel.	SW $\frac{1}{4}$ less cem.	8)	So. Minn. Joint Stock Land Bank.	E $\frac{1}{2}$ SW $\frac{1}{4}$	22)	Metropolitan Life Ins. Co.	NE $\frac{1}{4}$ SE $\frac{1}{4}$, W $\frac{1}{2}$ SE $\frac{1}{4}$ & SE $\frac{1}{4}$ NE $\frac{1}{4}$
Ida Roddahl.	W $\frac{1}{2}$ SE $\frac{1}{4}$	8)	Jeanette Johnson.	W $\frac{1}{2}$ SW $\frac{1}{4}$ N $\frac{1}{2}$ NW $\frac{1}{4}$	22)	Aug. W. Koffel.	SE $\frac{1}{4}$ SE $\frac{1}{4}$
August Lund.	NE $\frac{1}{4}$ NW $\frac{1}{4}$	8)	G. L. Cordingly.	SW $\frac{1}{4}$ NW $\frac{1}{4}$	23)	Aug. W. Koffel.	N $\frac{1}{2}$ SW $\frac{1}{4}$
Louis H. Zempel.	E $\frac{1}{2}$ SE $\frac{1}{4}$ & Lot 2 Lot 4	8)	Minnie Cordingly.	SE $\frac{1}{4}$ NW $\frac{1}{4}$	23)	Karl Koffel et al.	S $\frac{1}{2}$ SW $\frac{1}{4}$
Simon Johnson.	W $\frac{1}{2}$ SW $\frac{1}{4}$ & Lots 2 & 3	9)	Lydia A. Shellenbarger.	SW $\frac{1}{4}$ & W $\frac{1}{2}$ SE $\frac{1}{4}$	23)	Aug. W. Koffel.	NW $\frac{1}{4}$
Adolph & Hildur Ronning.	Lot 1	9)	Wm. Kaster.	NE $\frac{1}{4}$	23)	Hans & Johanna Ketelsen.	NE $\frac{1}{4}$
Montevideo Golf Club.	Lot 1	9)	C. & M. Shellenbarger.	E $\frac{1}{2}$ SE $\frac{1}{4}$	23)	Oscar O. Nokleby.	SE $\frac{1}{4}$
Joseph A. Pennington.	Sublot 1 of Lot 2	13)	Wm. H. Poppe.	SE $\frac{1}{4}$	23)	Geo. B. & Alfred D. Summers.	N $\frac{1}{2}$ SW $\frac{1}{4}$
Old Line Life Ins. Co.	Lots 2, 3 & 4 less sublots	13)	Wm. H. Poppe.	NE $\frac{1}{4}$	23)	Allie Caroline Summers et al.	S $\frac{1}{2}$ SW $\frac{1}{4}$
Old Line Life Ins. Co.	E 3 rods of S $\frac{1}{2}$ SE $\frac{1}{4}$ & Lot 1 less S 38 $\frac{1}{2}$ rds	14)	John Shellenbarger.	SW $\frac{1}{4}$ & SE $\frac{1}{4}$ NW $\frac{1}{4}$ less sch lot	23)	Hans & Johanna Ketelsen.	NW $\frac{1}{4}$
John M. Haubris.	S 38 $\frac{1}{2}$ rds of E 3 rds of S $\frac{1}{2}$ SE $\frac{1}{4}$ & Lot 1	14)	Conn. Gen. Life Ins. Co.	SW $\frac{1}{4}$ NW $\frac{1}{4}$ & N $\frac{1}{2}$ NW $\frac{1}{4}$	24)	Henry Storing.	N $\frac{1}{2}$ NE $\frac{1}{4}$ & SE $\frac{1}{4}$ NE $\frac{1}{4}$
C. A. Winslow.	S $\frac{1}{2}$ SE $\frac{1}{4}$, Lot 2 & Lot 1 less E 3 rds	14)	Geo. Jorgenson.	NW $\frac{1}{4}$ & W $\frac{1}{2}$ SW $\frac{1}{4}$ less sch lot	24)	E. E. Lageson.	SE $\frac{1}{4}$ & SW $\frac{1}{4}$ NE $\frac{1}{4}$
Chuzza A. Winslow.	Lot 3	14)	Geo. Jorgenson.	E $\frac{1}{2}$ SE $\frac{1}{4}$	24)	Township 118 Range 41	
Geo. & Solveig Bergh.	SW $\frac{1}{4}$ SW $\frac{1}{4}$ & Lot 4	14)	Andrew Steenson.	NE $\frac{1}{4}$	24)	H. H. Johnson.	Lot as in D 'S' page 568-9
Geo. & Solveig Bergh.	SW $\frac{1}{4}$ SW $\frac{1}{4}$ & Lots 1 & 3	15)	E. J. Jorgenson.	W $\frac{1}{2}$ SE $\frac{1}{4}$ & E $\frac{1}{2}$ SW $\frac{1}{4}$	24)	H. H. Johnson.	Lot 1 less sublot Lots 3 & 4 & SW $\frac{1}{4}$ SE $\frac{1}{4}$
John C. Heideman.	SW $\frac{1}{4}$ SE $\frac{1}{4}$ & Lot 4	15)	Ole Jorgenson.	W $\frac{1}{2}$ SW $\frac{1}{4}$, S $\frac{1}{2}$ NW $\frac{1}{4}$ & NE $\frac{1}{4}$ NW $\frac{1}{4}$	24)	Hans Johnson et al.	E $\frac{1}{2}$ of NE $\frac{1}{4}$ SW $\frac{1}{4}$ & E $\frac{1}{2}$ of Lot 5
A. B. & Theo. H. Hanson.	S $\frac{1}{2}$ SW $\frac{1}{4}$ & Lots 5, 6, 7 & 8	15)	Lydia A. Shellenbarger.	SW $\frac{1}{4}$ & W $\frac{1}{2}$ SE $\frac{1}{4}$	25)	Fred Adamson.	SW $\frac{1}{4}$ NW $\frac{1}{4}$, NW $\frac{1}{4}$ SW $\frac{1}{4}$, W $\frac{1}{2}$ of NE $\frac{1}{4}$ SW $\frac{1}{4}$ & W $\frac{1}{2}$ of Lot 5
Tom Myrom.	Lot 2	15)	Wm. Kaster.	NE $\frac{1}{4}$	25)	Metropolitan Life Ins. Co.	Lot 6
State of Minnesota.	SE $\frac{1}{4}$ NE $\frac{1}{4}$, E $\frac{1}{2}$ SE $\frac{1}{4}$ & Lot 1	16)	C. & M. Shellenbarger.	E $\frac{1}{2}$ SE $\frac{1}{4}$	25)	Union Cent. Life Ins. Co.	S $\frac{1}{2}$ SW $\frac{1}{4}$ less sch lot
Adolph & Hildur Ronning.	W $\frac{1}{2}$ of E $\frac{1}{2}$, E $\frac{1}{2}$ NW $\frac{1}{4}$ & NE $\frac{1}{4}$ SW $\frac{1}{4}$	16)	Wm. H. Poppe.	SE $\frac{1}{4}$	25)	N $\frac{1}{2}$ NW $\frac{1}{4}$	
Mina J. Holte.	SW $\frac{1}{4}$ NW $\frac{1}{4}$ & NW $\frac{1}{4}$ SW $\frac{1}{4}$	16)	Wm. H. Poppe.	NE $\frac{1}{4}$	26)	Hans Johnson et al.	NW $\frac{1}{4}$ NE $\frac{1}{4}$
Emil Fonkalsrud.	S $\frac{1}{2}$ SW $\frac{1}{4}$	16)	John Shellenbarger.	SW $\frac{1}{4}$ & SE $\frac{1}{4}$ NW $\frac{1}{4}$ less sch lot	26)	Federal Farm Mtge. Corp.	S $\frac{1}{2}$ SW $\frac{1}{4}$
Simon Johnson.	NW $\frac{1}{4}$ NW $\frac{1}{4}$	16)	Conn. Gen. Life Ins. Co.	SW $\frac{1}{4}$ NW $\frac{1}{4}$ & N $\frac{1}{2}$ NW $\frac{1}{4}$	26)	Fred Perske.	E $\frac{1}{2}$ NE $\frac{1}{4}$ & N $\frac{1}{2}$ SE $\frac{1}{4}$
Ole Lyngen.	E $\frac{1}{2}$ NE $\frac{1}{4}$	16)	Peter Envoldson.	W $\frac{1}{2}$	26)	Gina A. Holen.	SW $\frac{1}{4}$ SE $\frac{1}{4}$
Selmer, Olaf & Anna Haugen.	W $\frac{1}{2}$ NW $\frac{1}{4}$	17)	Katherine Cowie.	SE $\frac{1}{4}$	27)	Mary Adamson et al.	N $\frac{1}{2}$ SW $\frac{1}{4}$, S $\frac{1}{2}$ NW $\frac{1}{4}$ & SW $\frac{1}{4}$ NE $\frac{1}{4}$
Esther M. Haugen Sundler.	NE $\frac{1}{4}$ NW $\frac{1}{4}$ less sch lot	17)	George Mitlyng.	NE $\frac{1}{4}$	27)	Vera Eliason.	SE $\frac{1}{4}$ SE $\frac{1}{4}$
Alma E. Haugen.	SE $\frac{1}{4}$ NW $\frac{1}{4}$	17)	Jacob & Olaf Nokleby.	SE $\frac{1}{4}$ & E $\frac{1}{2}$ SW $\frac{1}{4}$	27)	Theo. Haugland.	SW $\frac{1}{4}$ SW $\frac{1}{4}$
Halvor & Esther Haugen.	NW $\frac{1}{4}$ NE $\frac{1}{4}$	17)	Geo. Jorgenson.	NW $\frac{1}{4}$ & W $\frac{1}{2}$ SW $\frac{1}{4}$ less sch lot	28)	State of Minnesota.	SW $\frac{1}{4}$ NW $\frac{1}{4}$ & Lots 1 & 2, less 3 sublots
Marie Estling.	SW $\frac{1}{4}$ NE $\frac{1}{4}$	17)	Geo. Jorgenson.	E $\frac{1}{2}$ SE $\frac{1}{4}$	28)	Steffen Steffenson.	E $\frac{1}{2}$ SW $\frac{1}{4}$ & Lots 3, 4 & 5
Alfred & Carl Nelson et al.	SE $\frac{1}{4}$	17)	Andrew Steenson.	NE $\frac{1}{4}$	28)	March 15, 1940	
Ellen M. Arneson.	SW $\frac{1}{4}$	17)	E. J. Jorgenson.	W $\frac{1}{2}$ SE $\frac{1}{4}$ & E $\frac{1}{2}$ SW $\frac{1}{4}$	29)	I, Joel B. Stageberg, county treasurer, do hereby certify the above is a complete list of estate descriptions in the Township of Camp Release as of March 15, 1940.	
Wm. S. Hasleau.	NW $\frac{1}{4}$	18)	Ole Jorgenson.	W $\frac{1}{2}$ SW $\frac{1}{4}$, S $\frac{1}{2}$ NW $\frac{1}{4}$ & NE $\frac{1}{4}$ NW $\frac{1}{4}$	29)	JOEL B. STAGEBERG County treasurer.	
Luella & Foster Springer.	S $\frac{1}{2}$ NE $\frac{1}{4}$	18)	Sivert Quall.	NW $\frac{1}{4}$ NW $\frac{1}{4}$	29)		
Minnie Perske.	N $\frac{1}{2}$ NE $\frac{1}{4}$	18)	Sivert Quaal.	E $\frac{1}{2}$ NE $\frac{1}{4}$	30)		
H. L. Schulz.	SE $\frac{1}{4}$	18)	Peter I. Belsaas.	NW $\frac{1}{4}$ & NW $\frac{1}{4}$ NE $\frac{1}{4}$	30)		
Fredrikka Tryggeseth.	SW $\frac{1}{4}$ less cem.	18)	John R. Belsaas.	SE $\frac{1}{4}$ & SW $\frac{1}{4}$ NE $\frac{1}{4}$	30)		
Odean Sorgaard.	N $\frac{1}{2}$ NW $\frac{1}{4}$	19)					
Andrew E. Moseng.	S $\frac{1}{2}$ NW $\frac{1}{4}$	19)					

CAMP RELEASE TOWNSHIP

Greetings . . .

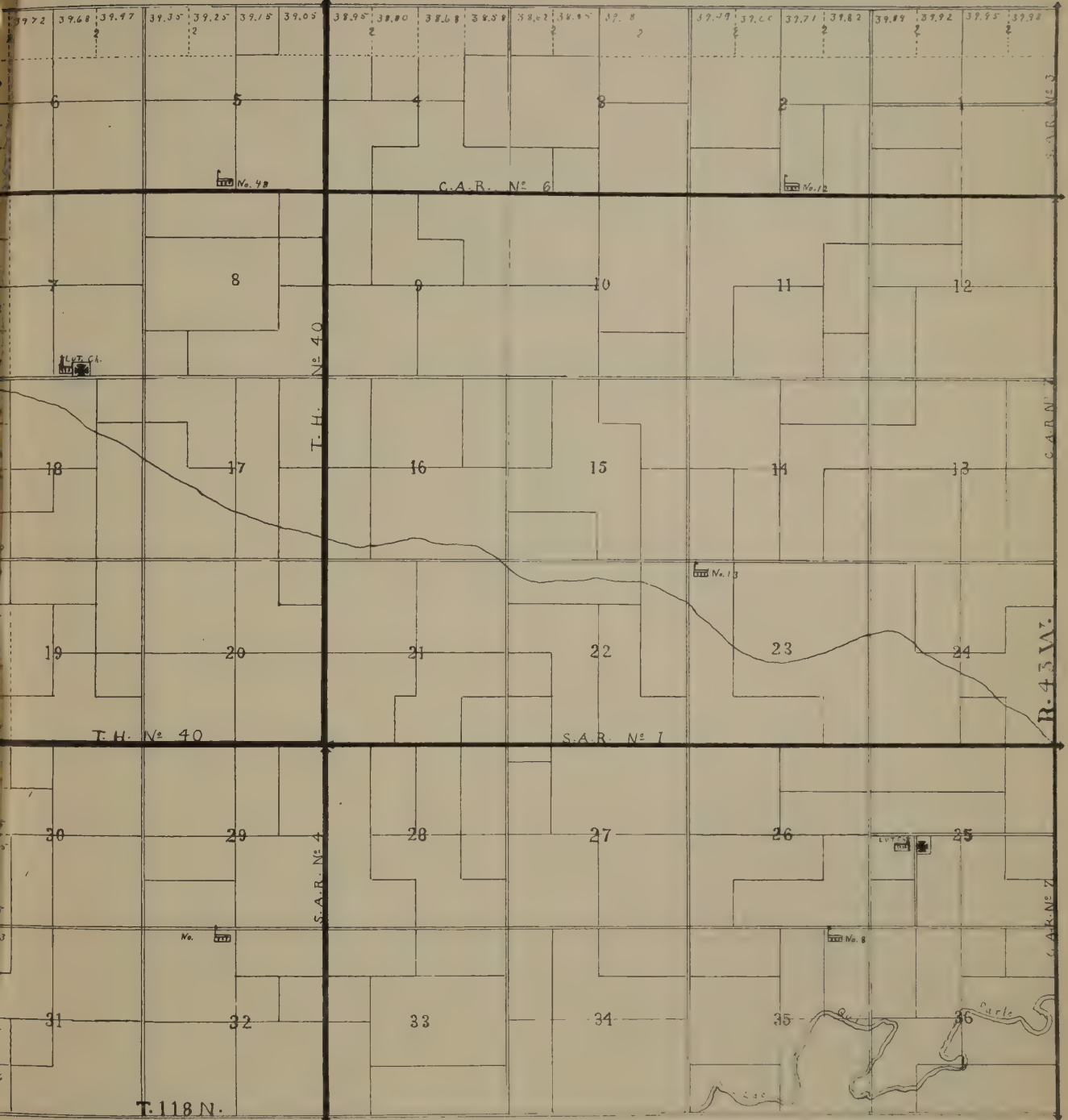
"Education is character promotion.
Education is the hope of good citizens
everywhere.
Education leads the spirit of man out
into a new world."
The schools need your support . . .



Melvin S.
Wroolie
County
Superintendent
Lac qui Parle
County Schools



CERRO GORDO TOWNSHIP



FREELAND TOWNSHIP

Township 116 North, Range 45 West of 5th P. M.
LAC QUI PARLE COUNTY, MINNESOTA

Name	Description	Sec.	Name	Description	Sec.	Name	Description
State of Minnesota, NW $\frac{1}{4}$		1	Edward Palmgren, NW $\frac{1}{4}$ NE $\frac{1}{4}$,		12	Peter N. Steen, NW $\frac{1}{4}$	
Edw. Bleyhl, E $\frac{1}{2}$ SE $\frac{1}{4}$ & NE $\frac{1}{4}$		1	SE $\frac{1}{4}$ NE $\frac{1}{4}$ & E $\frac{1}{2}$ NW $\frac{1}{4}$		12	H. C. Harker, SE $\frac{1}{2}$ less sch lot	
Clarence Hauge, W $\frac{1}{2}$ SE $\frac{1}{4}$		1	Johanna Haugen, SW $\frac{1}{4}$ NE $\frac{1}{4}$		12	Gotfred & Gusta Arneson, SW $\frac{1}{4}$	
Federal Land Bank of St. Paul, SW $\frac{1}{4}$		1	Milo R. Olsen, W $\frac{1}{2}$ of W $\frac{1}{2}$		12	State of Minnesota, SE $\frac{1}{4}$ & E $\frac{1}{2}$ SW $\frac{1}{4}$	
Oscar Palmgren, SE $\frac{1}{4}$		2	C. A. Lundberg, NE $\frac{1}{4}$ NE $\frac{1}{4}$		12	Anna Haugen et al., W $\frac{1}{2}$ NE $\frac{1}{4}$ less gravel pit	
Gertrude Snethun, NE $\frac{1}{4}$		2	Federal Land Bank of St. Paul, N $\frac{1}{2}$ SE $\frac{1}{4}$ & SW $\frac{1}{4}$ SE $\frac{1}{4}$ less rd		12	Gottfred Arneson, E $\frac{1}{2}$ NE $\frac{1}{4}$	
H. F. Nerge, SW $\frac{1}{4}$		2	Carl G. Peterson, SE $\frac{1}{4}$ SE $\frac{1}{4}$		12)	John Gorder, NW $\frac{1}{4}$	
Herbert & Lillian Stamp, NW $\frac{1}{4}$		3	E $\frac{1}{2}$ NE $\frac{1}{4}$		13)	Ole Hanson, W $\frac{1}{2}$ SW $\frac{1}{4}$ SE $\frac{1}{4}$	
John J. Snethun, NE $\frac{1}{4}$		3	Mutual Benefit Life Ins. Co., SE $\frac{1}{4}$,		13	A. C. Sivertson Trustee, E $\frac{1}{2}$ SW $\frac{1}{4}$ & SW $\frac{1}{4}$ SW $\frac{1}{4}$	
J. C. Retrum, NW $\frac{1}{4}$		3	W $\frac{1}{2}$ NE $\frac{1}{4}$ & E $\frac{1}{2}$ NW $\frac{1}{4}$		13	Lina Koppenrud et al, NW $\frac{1}{4}$ & NW $\frac{1}{4}$ SW $\frac{1}{4}$	
H. F. Nerge, SE $\frac{1}{4}$		3	M. J. & H. J. Snethun, W $\frac{1}{2}$ NW $\frac{1}{4}$		13	Lena Bjornstad et al, NE $\frac{1}{4}$ less sch lot	
Mutual Benefit Life Ins. Co., SW $\frac{1}{4}$		4	Metropolitan Life Ins. Co., SW $\frac{1}{4}$		14	Henrietta Nordthbey, SE $\frac{1}{4}$, N $\frac{1}{2}$ SW $\frac{1}{4}$, & NW $\frac{1}{4}$ SW $\frac{1}{4}$	
T. L. Oien, NE $\frac{1}{4}$		4	Jessie R. Hovenden, SE $\frac{1}{4}$		14	C. H. Keller et al, NE $\frac{1}{4}$	
Conrad Palmgren et al, E $\frac{1}{2}$ SW $\frac{1}{4}$		4	Arthur S. Engebritson, NE $\frac{1}{4}$		15	Ole H. Olsen et al, SE $\frac{1}{4}$ SW $\frac{1}{4}$	
Gilbert O. Helvig, W $\frac{1}{2}$ SW $\frac{1}{4}$		4	Edward C. Haglin, Trustee, N $\frac{1}{2}$ SW $\frac{1}{4}$ & NW $\frac{1}{4}$		15	Anna S. Christenson, NW $\frac{1}{4}$	
Aetna Life Insurance Co., NW $\frac{1}{4}$		4	State of Minnesota, S $\frac{1}{2}$ SW $\frac{1}{4}$		15	Henry O. Randgaard, SW $\frac{1}{4}$	
Erik Harwick, SE $\frac{1}{4}$		4	Bastian Hanson, SE $\frac{1}{4}$		15	Ella Billington et al, E $\frac{1}{2}$ less cem lot	
John S. Larson, SE $\frac{1}{4}$ SE $\frac{1}{4}$		5	Travelers Ins. Co., SW $\frac{1}{4}$, W $\frac{1}{2}$ NW $\frac{1}{4}$ & SE $\frac{1}{4}$ NW $\frac{1}{4}$		15	Cornelius Livingstone, N $\frac{1}{2}$	
Union Investment Co. of Mpls., SW $\frac{1}{4}$		5	Wm. E. & Geneva Hanson, NE $\frac{1}{4}$ & NE $\frac{1}{4}$ NW $\frac{1}{4}$		16	New York Life Ins. Co., SW $\frac{1}{4}$	
Pauline H. Ruud, E $\frac{1}{2}$ NE $\frac{1}{4}$		5	Travelers Ins. Co., E $\frac{1}{2}$ of E $\frac{1}{2}$		16	Agnes V. Granger et al, SE $\frac{1}{4}$	
State of Minnesota, W $\frac{1}{2}$ NW $\frac{1}{4}$		5	Federal Land Bank W $\frac{1}{2}$ NE $\frac{1}{4}$ & E $\frac{1}{2}$ NW $\frac{1}{4}$		16	Caroline Miller, N $\frac{1}{2}$ SW $\frac{1}{4}$ & S $\frac{1}{2}$ NW $\frac{1}{4}$	
Sam Ronneberg, NE $\frac{1}{4}$ NW $\frac{1}{4}$		5	State of Minnesota, W $\frac{1}{2}$ SE $\frac{1}{4}$ & NE $\frac{1}{4}$ SW $\frac{1}{4}$		16	Ludvig Carlson, S $\frac{1}{2}$ SW $\frac{1}{4}$	
A. & L. Torgrimson, SE $\frac{1}{4}$ NW $\frac{1}{4}$		5	Des Moines Joint Stock Land Bank, W $\frac{1}{2}$ NW $\frac{1}{4}$ & NW $\frac{1}{4}$ SW $\frac{1}{4}$		16	Ole H. Olson, N $\frac{1}{2}$ NW $\frac{1}{4}$	
Ole H. Olson et al, S $\frac{1}{2}$ of N $\frac{1}{2}$ SE $\frac{1}{4}$		5	John Gorder, S $\frac{1}{2}$ SW $\frac{1}{4}$		16	Travelers Ins. Co., W $\frac{1}{2}$ of E $\frac{1}{2}$	
Caroline Miller, N $\frac{1}{2}$ of N $\frac{1}{2}$ SE $\frac{1}{4}$		5	Christian Luz et al, E $\frac{1}{2}$		16	C. B. Skorseth, E $\frac{1}{2}$ of E $\frac{1}{2}$	
Ralph Hill, SW $\frac{1}{4}$ SE $\frac{1}{4}$		5	Prudential Ins. Co., W $\frac{1}{2}$		16	C. B. Skorseth, SW $\frac{1}{4}$ NW $\frac{1}{4}$	
Agnes V. Granger et al, W $\frac{1}{2}$ NE $\frac{1}{4}$		5	James Fleming, N $\frac{1}{2}$ NW $\frac{1}{4}$		17	Martha Thorson, N $\frac{1}{2}$ NE $\frac{1}{4}$ less ch lot	
Prudential Ins. Co., SE $\frac{1}{4}$		6	Union Cent. Life Ins. Co., NE $\frac{1}{4}$		17	Caroline G. McLochian et al., N $\frac{1}{2}$ NW $\frac{1}{4}$	
Roy A. Nelson, Receiver, NE $\frac{1}{4}$		6	Travelers Ins. Co., SE $\frac{1}{4}$		18	Frances B. Hanna, SW $\frac{1}{4}$ & SE $\frac{1}{4}$ NW $\frac{1}{4}$	
Travelers Ins. Co., NW $\frac{1}{4}$		6	Jay W. Craig, S $\frac{1}{2}$ NW $\frac{1}{4}$ & SW $\frac{1}{4}$		18	Union Cent. Life Ins. Co., SE $\frac{1}{4}$ & S $\frac{1}{2}$ NE $\frac{1}{4}$	
L. & C. Groenhoff, SW $\frac{1}{4}$		6	Travelers Ins. Co., All		18	State of Minnesota, NW $\frac{1}{4}$	
Roman Devorak, NW $\frac{1}{4}$		7	Chas. McKinney, N $\frac{1}{2}$ of N $\frac{1}{2}$		19	H. B. Lueders, S $\frac{1}{2}$ of NE $\frac{1}{4}$ SW $\frac{1}{4}$ & S $\frac{1}{2}$ of NW $\frac{1}{4}$ SE $\frac{1}{4}$	
Millard & Laura Carlson, NE $\frac{1}{4}$		7	Margaret Hearne, S $\frac{1}{2}$ NW $\frac{1}{4}$		20	John Nyquist, E $\frac{1}{2}$ SE $\frac{1}{4}$, N $\frac{1}{2}$ of NE $\frac{1}{4}$ SW $\frac{1}{4}$ & N $\frac{1}{2}$ of NW $\frac{1}{4}$ SE $\frac{1}{4}$	
State of Minnesota, SW $\frac{1}{4}$		7	James Hearne et al, S $\frac{1}{2}$ NE $\frac{1}{4}$		20	Ira Lewis Burlingame, S $\frac{1}{2}$ SW $\frac{1}{4}$	
M. & M. Risdahl, SE $\frac{1}{4}$		7	John D. Anderson, SE $\frac{1}{4}$		20	NW $\frac{1}{4}$ SW $\frac{1}{4}$ & SW $\frac{1}{4}$ SE $\frac{1}{4}$	
Ralph Hill, SW $\frac{1}{4}$ less sch lot		8	Aetna Life Ins. Co., SW $\frac{1}{4}$		21	Herman C. Hacker, NE $\frac{1}{4}$	
Peter Everz, SE $\frac{1}{4}$		8	Haukedahl & Randgaard, NW $\frac{1}{4}$ SW $\frac{1}{4}$		21	Metropolitan Life Ins. Co., S $\frac{1}{2}$, S $\frac{1}{2}$ NE $\frac{1}{4}$ & NW $\frac{1}{4}$	
Minor & Mabel Risdahl, N $\frac{1}{2}$ NE $\frac{1}{4}$		8	Hilda & Sever Haukedahl, E $\frac{1}{2}$ SW $\frac{1}{4}$ & SE $\frac{1}{4}$		21	Gottlieb Hinderer, N $\frac{1}{2}$ NE $\frac{1}{4}$	
Caroline Quinn, S $\frac{1}{2}$ NE $\frac{1}{4}$ & NW $\frac{1}{4}$ W $\frac{1}{2}$ NW $\frac{1}{4}$		8)	C. H. & Aedline Keller, SW $\frac{1}{4}$ SW $\frac{1}{4}$		21	Hilton & Mandelkon, E $\frac{1}{2}$ NE $\frac{1}{4}$	
State of Minnesota, N $\frac{1}{2}$ NE $\frac{1}{4}$		9)	Travelers Ins. Co., NW $\frac{1}{4}$		21	Clarence & Elsie Barnes, W $\frac{1}{2}$ NE $\frac{1}{4}$, S $\frac{1}{2}$ NW $\frac{1}{4}$ & E $\frac{1}{2}$ SW $\frac{1}{4}$	
State of Minnesota, S $\frac{1}{2}$ NE $\frac{1}{4}$		9	State of Minnesota, NE $\frac{1}{4}$ less town hall		22	Herman Nerge, N $\frac{1}{2}$ NW $\frac{1}{4}$	
C. B. Skorseth, NW $\frac{1}{4}$ SW $\frac{1}{4}$		9	Travelers Ins. Co., NW $\frac{1}{4}$		22	Wm. Dahnke, SE $\frac{1}{4}$	
Ole Hanson, NE $\frac{1}{4}$ SW $\frac{1}{4}$		9	Bastian Hanson, E $\frac{1}{2}$		23	Ed Evenson, W $\frac{1}{2}$ SW $\frac{1}{4}$	
Nels & Carl Lundberg, E $\frac{1}{2}$ NW $\frac{1}{4}$		10	Clyde L. Tilbury, SW $\frac{1}{4}$		24		
Bastian Hanson, N $\frac{1}{2}$ SE $\frac{1}{4}$ & SW $\frac{1}{4}$ SE $\frac{1}{4}$		10	Mary Kittelson, SW $\frac{1}{4}$		24		
Edward Bleyhl, SE $\frac{1}{4}$ SE $\frac{1}{4}$		10	State of Minnesota, NW $\frac{1}{4}$		24		
Martin J. Snethun, SE $\frac{1}{4}$ SW $\frac{1}{4}$ less $\frac{1}{2}$ acre		10	Union Cent. Life Ins. Co., E $\frac{1}{2}$		24		
Otto E. Johnson, $\frac{1}{2}$ ac in SE $\frac{1}{4}$ SW $\frac{1}{4}$		10	A. J. & C. Oellien, S $\frac{1}{2}$		24		
Des Moines Joint Stock Land Bank, SW $\frac{1}{4}$ SW $\frac{1}{4}$		10	Oscar A. Erickson, NE $\frac{1}{4}$		24		
Haukedahl & Reinertson, SW $\frac{1}{4}$ SW $\frac{1}{4}$		10	Federal Land Bank, NW $\frac{1}{4}$		24		
Levi Thompson et al, NW $\frac{1}{4}$ SW $\frac{1}{4}$		10	Grover H. Fossbender et al, E $\frac{1}{2}$		25		
Levi Thompson, E $\frac{1}{2}$ SW $\frac{1}{4}$ & W $\frac{1}{2}$ SE $\frac{1}{4}$		11	Gottlieb Hinderer S $\frac{1}{2}$ SW $\frac{1}{4}$		25		
Ingri Lundberg, E $\frac{1}{2}$ SE $\frac{1}{4}$		11	Herman Nerge, N $\frac{1}{2}$ SW $\frac{1}{4}$		25		
Levi & Leonard Thompson, NE $\frac{1}{4}$		11	A. J. & Christof Oellien, NW $\frac{1}{4}$		25		
State of Minnesota, NW $\frac{1}{4}$		11	C. F. Schoephoerster, NE $\frac{1}{4}$		26		
Johanna Haugen et al, SW $\frac{1}{4}$		11					
Mutual Benefit Life Ins. Co., NW $\frac{1}{4}$ less sch lot		11					
Travelers Ins. Co., SE $\frac{1}{4}$ & S $\frac{1}{2}$ NE $\frac{1}{4}$		11					
Oscar A. Palmgren, N $\frac{1}{2}$ NE $\frac{1}{4}$		11					
Minn. Loan & Trust Co., E $\frac{1}{2}$ SW $\frac{1}{4}$		12					

March 15, 1940

I, Joel B. Stageberg, county treasurer, do by certify the above is a complete list of estate descriptions in the Township of Freeland, Minnesota, as of March 15, 1940.

JOEL B. STAGEBERG
County treasurer.

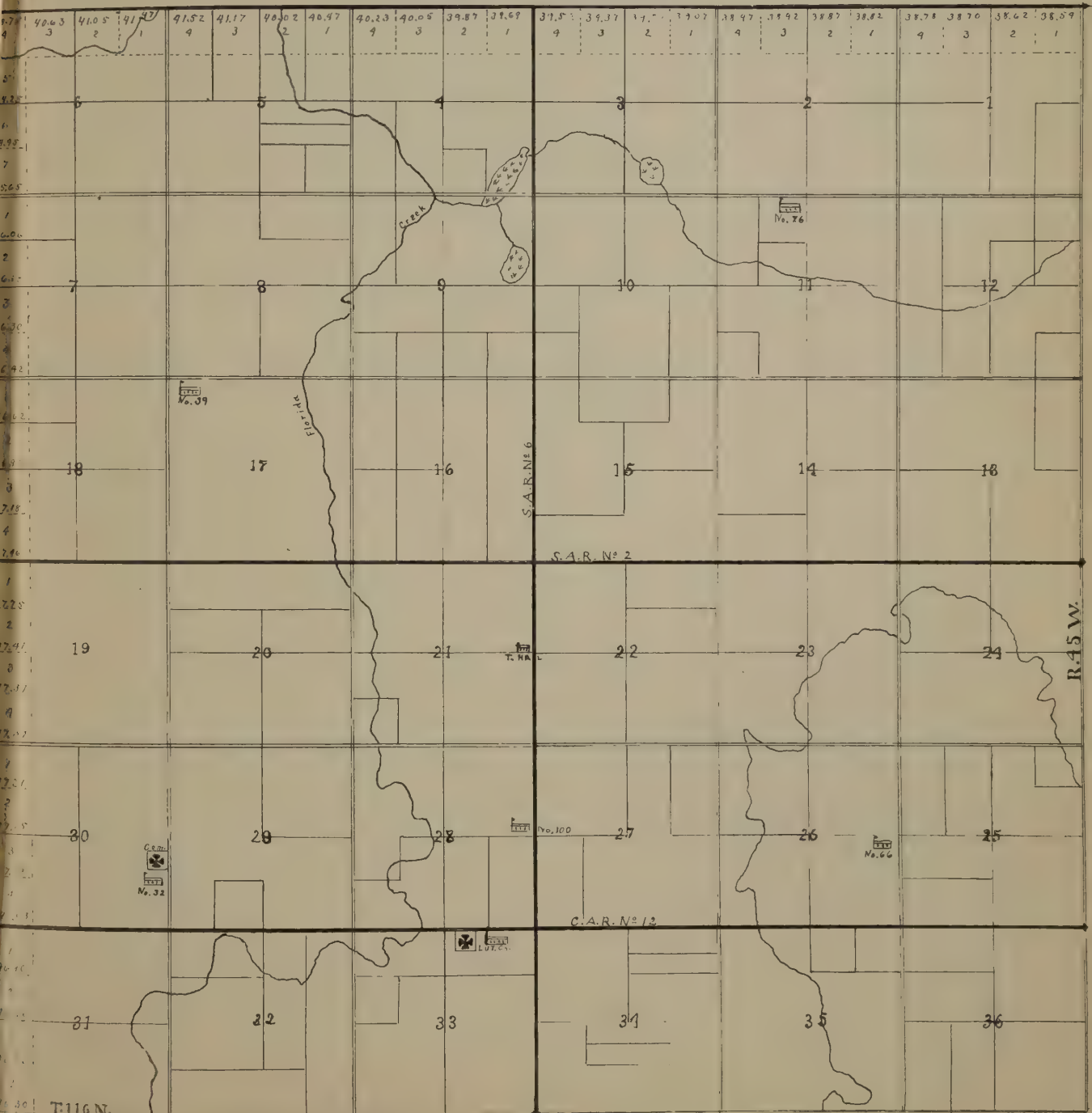
Lac qui Parle County Abstract Co.

ABSTRACTS CAREFULLY PREPARED

MADISON,

MINNESOTA

FREELAND TOWNSHIP



GARFIELD TOWNSHIP

Township 117 North, Range 45 West of 5th P. M.

LAC QUI PARLE COUNTY, MINNESOTA

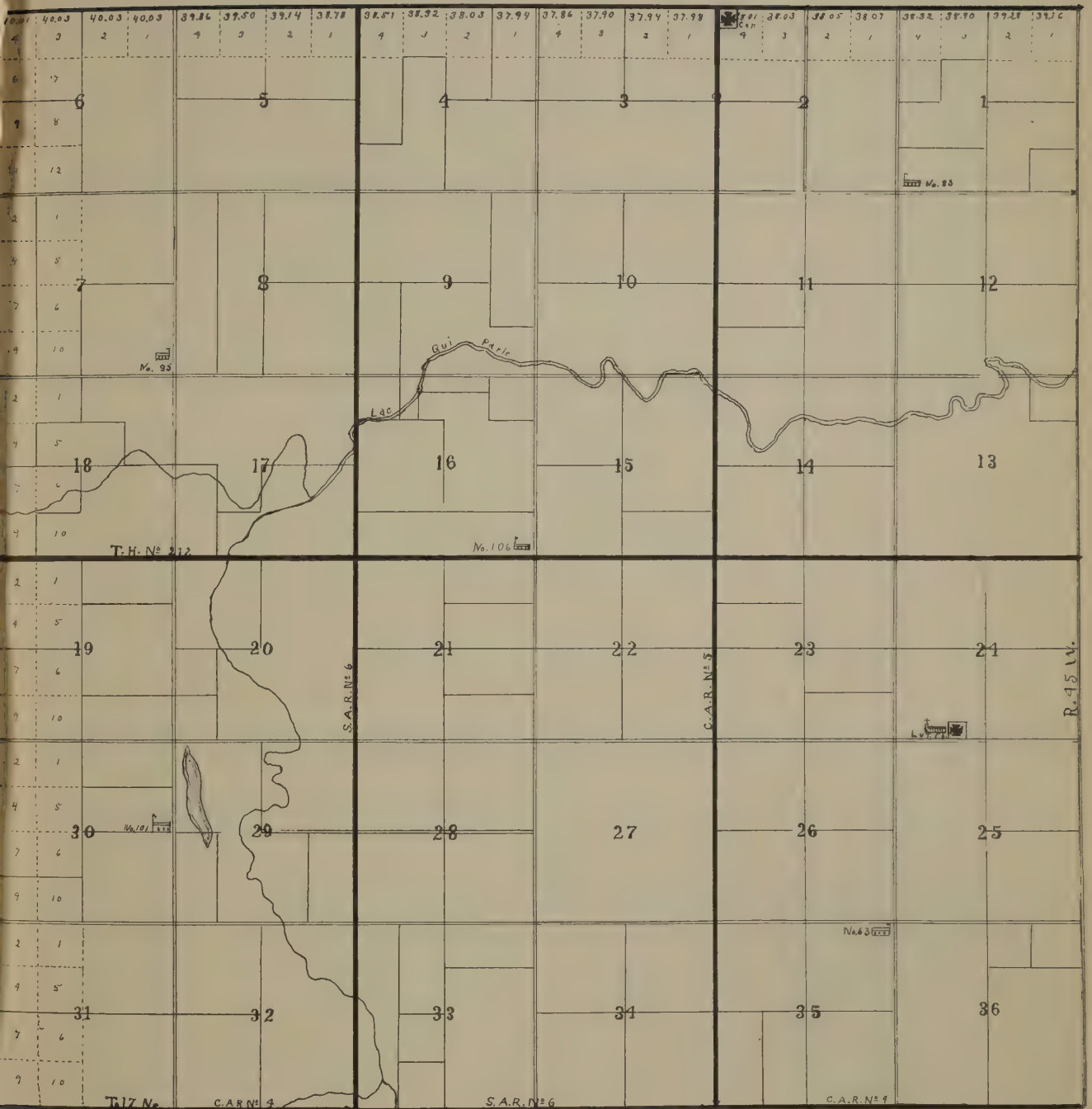
Name	Description	Sec.	Name	Description	Sec.	Name	Description	Sec.
Anna Satre, N $\frac{1}{2}$ SW $\frac{1}{4}$		1	Leslie A. Hauck, W $\frac{1}{2}$		13	A. J. Winterfeld, SE $\frac{1}{4}$		13
State of Minnesota, SE $\frac{1}{4}$ NW $\frac{1}{4}$ & NE $\frac{1}{4}$			S. E. Thompson, NE $\frac{1}{4}$ NE $\frac{1}{4}$		13	Benhard Smaagaard, SE $\frac{1}{4}$		13
L. S. Jerpseth, N $\frac{1}{2}$ SW $\frac{1}{4}$ & SW $\frac{1}{4}$ NW $\frac{1}{4}$		1	A. W. Soderberg, NE $\frac{1}{4}$		14	P. H. Hendrikson, NE $\frac{1}{4}$		14
Ida Satre, S $\frac{1}{2}$ SW $\frac{1}{4}$		1	Frank Wallsmith, NW $\frac{1}{4}$		14	Metropolitan Life Ins. Co., NW $\frac{1}{4}$		14
Prudential Ins. Co., SE $\frac{1}{4}$ SE $\frac{1}{4}$		1	J. J. Snethum, SE $\frac{1}{4}$		14	A. C. Galle, S $\frac{1}{2}$ SW $\frac{1}{4}$		14
Gertrude Laremore, N $\frac{1}{2}$ SE $\frac{1}{4}$ & SW $\frac{1}{4}$ SE $\frac{1}{4}$		1	Travelers Ins. Co., SW $\frac{1}{4}$		14	Metropolitan Life Ins. Co., N $\frac{1}{2}$ SW $\frac{1}{4}$		14
Henry O. Sjolie, NE $\frac{1}{4}$		1	Olaf B. Hanson, NE $\frac{1}{4}$		15	SE $\frac{1}{4}$		15
Henry O. Sjolie, SE $\frac{1}{4}$		1	Henry G. Olson, N $\frac{1}{2}$ SE $\frac{1}{4}$		15	State of Minnesota, SW $\frac{1}{4}$		15
M. M. Sjolie, NW $\frac{1}{4}$ less ch lot		2	Travelers Ins. Co., SW $\frac{1}{4}$		15	State of Minnesota, NE $\frac{1}{4}$		15
P. M. Sjolie, SW $\frac{1}{4}$		2	Mutual Benefit Life Ins. Co., S $\frac{1}{2}$ SE $\frac{1}{4}$		15	Mutual Benefit Life Ins. Co., NW $\frac{1}{4}$		15
N. W. Mutual Life Ins. Co., NE $\frac{1}{4}$		3	Aetna Life Ins. Co., NW $\frac{1}{4}$		15	Travelers Ins. Co., N $\frac{1}{2}$		15
Metropolitan Life Ins. Co., NW $\frac{1}{4}$		3	Mutual Benefit Life Ins. Co., NE $\frac{1}{4}$ NE $\frac{1}{4}$, N $\frac{1}{3}$ of NW $\frac{1}{4}$ NE $\frac{1}{4}$ & N $\frac{1}{3}$ of E $\frac{1}{2}$ of NE $\frac{1}{4}$ NW $\frac{1}{4}$		16	Mutual Benefit Life Ins. Co., S $\frac{1}{2}$		16
C. H. & C. P. Klein, S $\frac{1}{2}$		3	J. C. Retrum, S $\frac{1}{2}$ of S $\frac{1}{2}$ less sch lot		16	Sigfred J. Sather, SE $\frac{1}{4}$		16
Prudential Ins. Co., SE $\frac{1}{4}$		4	S. J. Sather, S $\frac{1}{2}$ NE $\frac{1}{4}$, N $\frac{1}{2}$ SE $\frac{1}{4}$, S $\frac{2}{3}$ of NW $\frac{1}{4}$ NE $\frac{1}{4}$ & S $\frac{2}{3}$ of E $\frac{1}{2}$ of NE $\frac{1}{4}$ NW $\frac{1}{4}$		16	Union Cent. Life Ins. Co., NE $\frac{1}{4}$		16
Minnie Anderson, W $\frac{1}{2}$ NE $\frac{1}{4}$		4	Marie Bryant and Eleanor Cave, W 60 acres of N $\frac{1}{2}$ NW $\frac{1}{4}$		16	Travelers Ins. Co., SW $\frac{1}{4}$		16
Andrew H. Nelson, E $\frac{1}{2}$ NE $\frac{1}{4}$		4	Prudential Ins. Co., S $\frac{1}{2}$ NW $\frac{1}{4}$ & N $\frac{1}{2}$ SW $\frac{1}{4}$		16	Lac qui Parle Co. Bank, NW $\frac{1}{4}$ NE $\frac{1}{4}$		16
Halvor Olson, N $\frac{1}{2}$ NW $\frac{1}{4}$, SW $\frac{1}{4}$ NW $\frac{1}{4}$ & NW $\frac{1}{4}$ SW $\frac{1}{4}$		4	Oliver & Helen Haaland, SE $\frac{1}{4}$		17	Anna Erickson, E $\frac{1}{2}$ SE $\frac{1}{4}$		16
Marie Olson, SE $\frac{1}{4}$ NW $\frac{1}{4}$, E $\frac{1}{2}$ SW $\frac{1}{4}$ & SW $\frac{1}{4}$ SW $\frac{1}{4}$		4	Albert Gollnick, W $\frac{1}{2}$ SW $\frac{1}{4}$		17	Travelers Ins. Co., NW $\frac{1}{4}$, E $\frac{1}{2}$ SW $\frac{1}{4}$ & W $\frac{1}{2}$ SE $\frac{1}{4}$		16
Prudential Ins. Co., NW $\frac{1}{4}$ & N $\frac{1}{2}$ NE $\frac{1}{4}$		5	Oliver & Helen Haaland, SE $\frac{1}{4}$ SW $\frac{1}{4}$		17	S $\frac{1}{2}$ NE $\frac{1}{4}$		16
Fred H. Lubitz, S $\frac{1}{2}$ & S $\frac{1}{2}$ NE $\frac{1}{4}$		5	Bergitte Olson, W $\frac{1}{2}$ NW $\frac{1}{4}$		17	J. F. Jacobson, W $\frac{1}{2}$ SW $\frac{1}{4}$ SE $\frac{1}{4}$ less sch lot		17
Travelers Ins. Co., E $\frac{1}{2}$		6	Marie Bryant & Eleanor Cave, NE $\frac{1}{4}$ SW $\frac{1}{4}$, NE $\frac{1}{4}$ & E $\frac{1}{2}$ NW $\frac{1}{4}$		17	Oscar J. Larson, Lots 1, 2, 3, 4, 5, 6, 7, & 8		17
Lillian Thompson, et al., Lots 3 & 7		6	N. W. Mutual Life Ins. Co., Lots 3 & 8		17	R. E. Twist, Lots 9 & 10		17
Pearl Berkemeyer, et al., Lots 4 & 6		6	O. O. Kravik, SW $\frac{1}{4}$ NE $\frac{1}{4}$ & Lots 5, 6, 7, & 9		18	Esther L. Brown, N $\frac{1}{2}$ NE $\frac{1}{4}$		17
John F. Helvig, Lots 8, 9, 10, 11 & 12		6	Travelers Ins. Co., SE $\frac{1}{4}$ & Lot 10		18	Travelers Ins. Co., S $\frac{1}{2}$		17
Emil Nelson, et al., Lot 5		6	William H. Hoyles, Lots 1, 2 & 4		18	Allan H. Larson, NE $\frac{1}{4}$		18
Fred & Hugo Lubitz, S $\frac{1}{2}$ Lot 3 & all Lot 4		7	Travelers Ins. Co., N $\frac{1}{2}$ NE $\frac{1}{4}$ & SE $\frac{1}{4}$ NE $\frac{1}{4}$		18	Henry Welberg, Lots 1, 2, 3, 4 & 5		18
Dietrich H. Schmidt, Lots 7, 8 & 9		7	Mark Allen, N $\frac{1}{2}$ NE $\frac{1}{4}$		18	Metropolitan Life Ins. Co., NW $\frac{1}{4}$		18
Hans Olson, SE $\frac{1}{4}$ less sch lot		7	Des Moines Joint Stock Land Bank, S $\frac{1}{2}$ SE $\frac{1}{4}$		18	Clarence & Walter Patzer, SW $\frac{1}{4}$		18
Martha Nelson, E 8.10 acres of N $\frac{1}{2}$ Lot 3		7	Margaretha Hagge, Lots 11, 2, 3, 4 & 5		18	Aetna Life Ins. Co., SE $\frac{1}{4}$		18
L. S. Jerpseth, NE $\frac{1}{4}$ & Lots 1, 5, 6 & 10		7	Mabel L. Becker, Lots 6, 7, 8, 9 & 10		18	J. F. Jacobson, NE $\frac{1}{4}$ NW $\frac{1}{4}$ & NE $\frac{1}{4}$ SW $\frac{1}{4}$		18
Federal Land Bank, St. Paul, W 20 ac of N $\frac{1}{2}$ Lot 3		7	Mark E. Allen, S $\frac{1}{2}$ NE $\frac{1}{4}$ & N $\frac{1}{2}$ SE $\frac{1}{4}$		19	Pauline H. Ruud, SE $\frac{1}{4}$ & S $\frac{1}{2}$ NE $\frac{1}{4}$		19
Adolph Gollnick, Lot 2		7	Hugo E. W. Lange, SW $\frac{1}{4}$ SW $\frac{1}{4}$		19	Egil Johnson, N $\frac{1}{2}$ NE $\frac{1}{4}$		19
State of Minnesota, NW $\frac{1}{4}$		8	Travelers Ins. Co., NW $\frac{1}{4}$ SW $\frac{1}{4}$		19	Thompson & Lundberg, SW $\frac{1}{4}$ SW $\frac{1}{4}$		19
Albert Gollnick, S 100 rds of SW $\frac{1}{4}$		8	Des Moines Joint Stock Land Bank, NW $\frac{1}{4}$ & E $\frac{1}{2}$ SW $\frac{1}{4}$		19	J. C. Retrum, SE $\frac{1}{4}$ SW $\frac{1}{4}$		19
Walter H. Gollnick, N 60 rds of SW $\frac{1}{4}$		8	Chas. Cyriack, 1 acre in NE corner		19	John J. Snethum, NW $\frac{1}{4}$ SW $\frac{1}{4}$		19
Metropolitan Life Ins. Co., E $\frac{1}{2}$		8	Des Moines Stock Land Bank, E $\frac{1}{2}$ less 1 acre		20	O. Elias Hauge, SW $\frac{1}{4}$		20
Mutual Benefit Life Ins. Co., W $\frac{1}{2}$ NE $\frac{1}{4}$ & NW $\frac{1}{4}$		9	J. C. Return, NE $\frac{1}{4}$ & N $\frac{1}{2}$ SE $\frac{1}{4}$		20	State of Minnesota, SE $\frac{1}{4}$		20
Metropolitan Life Ins. Co., W $\frac{1}{2}$ SW $\frac{1}{4}$		9	Union Cent. Life Ins. Co., NW $\frac{1}{4}$		20	Luella E. Libra, W $\frac{1}{2}$ NE $\frac{1}{4}$		20
Metropolitan Life Ins. Co., E $\frac{1}{2}$ SW $\frac{1}{4}$, W $\frac{1}{2}$ SE $\frac{1}{4}$ & SE $\frac{1}{4}$ SE $\frac{1}{4}$		9	Union Cent. Life Ins. Co., SW $\frac{1}{4}$		20	Agnes E. Raustad, E $\frac{1}{2}$ NE $\frac{1}{4}$		20
Metropolitan Life Ins. Co., NE $\frac{1}{4}$ SE $\frac{1}{4}$		9	Union Cent. Life Ins. Co., S $\frac{1}{2}$ SE $\frac{1}{4}$		20	Olaf Johnson, NW $\frac{1}{4}$		20
Aetna Life Ins. Co., SW $\frac{1}{4}$		10	Tom E. Tobias, SE $\frac{1}{4}$		20	Metropolitan Life Ins. Co., SE $\frac{1}{4}$		20
Roy W. Nelson, N $\frac{1}{2}$ SE $\frac{1}{4}$		10	Travelers Ins. Co., NW $\frac{1}{4}$		21	Federal Farm Mtg. Corp., SW $\frac{1}{4}$		20
Mutual Benefit Life Ins. Co., E $\frac{1}{2}$ NE $\frac{1}{4}$		10	Mutual Benefit Life Ins. Co., NE $\frac{1}{4}$		21	State of Minnesota, NW $\frac{1}{4}$		21
Metropolitan Life Ins. Co., S $\frac{1}{2}$ SE $\frac{1}{4}$		10	John C. Retrum, N $\frac{1}{2}$ NW $\frac{1}{4}$		21	Aetna Life Ins. Co., NE $\frac{1}{4}$ less sch lot		21
Roy W. Nelson, NE $\frac{1}{4}$		10	Metropolitan Life Ins. Co., NE $\frac{1}{4}$		21	Fritjof T. Larson, NW $\frac{1}{4}$ NE $\frac{1}{4}$		21
Haaken H. Strom, N $\frac{1}{2}$ NW $\frac{1}{4}$		10	Fred & Hugo Lubitz, S $\frac{1}{2}$ NW $\frac{1}{4}$		21	Travelers Ins. Co., W $\frac{1}{2}$		21
Clara M. Hodne, S $\frac{1}{2}$ NW $\frac{1}{4}$		10	Mutual Benefit Life Ins. Co., SW $\frac{1}{4}$		21	H. Elmer & Thea L. Erickson, E $\frac{1}{2}$ SE $\frac{1}{4}$		21
Travelers Ins. Co., NW $\frac{1}{4}$		11	Metropolitan Life Ins. Co., SE $\frac{1}{4}$		21	Louis T. Larson, W $\frac{1}{2}$ SE $\frac{1}{4}$		21
N. W. Mutual Life Ins. Co., NE $\frac{1}{4}$		11	Metropolitan Life Ins. Co., NW $\frac{1}{4}$		22	Ronald E. Larson, S $\frac{1}{2}$ NE $\frac{1}{4}$		22
Ditto, SW $\frac{1}{4}$		11	Rosa Mueller, NE $\frac{1}{4}$		22	Fritjof T. Larson, NE $\frac{1}{4}$ NE $\frac{1}{4}$		22
Albert M. Sjolie, SE $\frac{1}{4}$		11	Metropolitan Life Ins. Co., NE $\frac{1}{4}$		23			23
Prudential Ins. Co., NE $\frac{1}{4}$		12	Fred & Hugo Lubitz, S $\frac{1}{2}$ NW $\frac{1}{4}$		23			23
George Farnham, SE $\frac{1}{4}$		12	Mutual Benefit Life Ins. Co., SW $\frac{1}{4}$		23			23
State of Minnesota, SW $\frac{1}{4}$		12	Metropolitan Life Ins. Co., SE $\frac{1}{4}$		23			23
Travelers Ins. Co., NW $\frac{1}{4}$		12	Metropolitan Life Ins. Co., NW $\frac{1}{4}$		23			23
Leslie A. Hauck, SE $\frac{1}{4}$, S $\frac{1}{2}$ NE $\frac{1}{4}$ & NW $\frac{1}{4}$ NE $\frac{1}{4}$		13	Ch lot		24			24

March 15, 1940

I, Joel B. Stageberg, county treasurer, do hereby certify the above is a complete list of real estate descriptions in the Township of Garfield as of March 15, 1940.

JOEL B. STAGEBERG,
County treasurer.

GARFIELD TOWNSHIP



HAMLIN TOWNSHIP

Township 117 North, Range 44 West of 5th P. M.

LAC QUI PARLE COUNTY, MINNESOTA

Name	Description	Sec.	Name	Description	Sec.	Name	Description
Ole P. Bergeland,	SW $\frac{1}{4}$ SW $\frac{1}{4}$, Out-		Nils I. Tryggeseth,	SW $\frac{1}{4}$ SE $\frac{1}{4}$ &		Union Cent. Life Ins. Co.,	N $\frac{1}{2}$ SW $\frac{1}{4}$ &
lots 5, 6, 7 & 8		1	SE $\frac{1}{4}$ SW $\frac{1}{4}$		12)	S $\frac{1}{2}$ NW $\frac{1}{4}$	
Wigen & McBain,	E $\frac{1}{2}$ SE $\frac{1}{4}$	1	E $\frac{1}{2}$ NW $\frac{1}{4}$		13)	Christian Aamodt,	N $\frac{1}{2}$ NE $\frac{1}{4}$
Ole Berseth,	E $\frac{1}{2}$ NE $\frac{1}{4}$	1			13	Metropolitan Life Ins. Co.,	N $\frac{1}{2}$ NW $\frac{1}{4}$
Lac qui Parle Co. Bank,	E $\frac{1}{2}$ NW $\frac{1}{4}$,		N. W. Mutual Life Ins. Co.,	N $\frac{1}{2}$ NE $\frac{1}{4}$	13	Arthur Thompson,	S $\frac{1}{2}$ NW $\frac{1}{4}$
W $\frac{1}{2}$ NE $\frac{1}{4}$ & NW $\frac{1}{4}$ SE $\frac{1}{4}$ &		1	State of Minnesota,	SW $\frac{1}{4}$	13	Aamodt & Ryberg,	S $\frac{1}{2}$ NE $\frac{1}{4}$
Outlots 1, 2, 3, 4, 10 & 11		1	Federal Land Bank of St. Paul,	S $\frac{1}{2}$ NE $\frac{1}{4}$	13	W. C. Kaerberli,	SW $\frac{1}{4}$
Aetna Life Ins. Co.,	NW $\frac{1}{4}$ NW $\frac{1}{4}$ & Out-		Samuel S. Sorenson,	N $\frac{1}{2}$ SE $\frac{1}{4}$	13	State of Minnesota,	SE $\frac{1}{4}$
lot 9		1)	Metropolitan Life Ins. Co.,	S $\frac{1}{2}$ SE $\frac{1}{4}$	13	Evan & Franklin Taylor,	SE $\frac{1}{4}$
NE $\frac{1}{4}$ less R.R.		2)	State of Minnesota,	NW $\frac{1}{4}$ NW $\frac{1}{4}$	13	John L. Mahlum,	NE $\frac{1}{4}$
John I. Husebo,	NW $\frac{1}{4}$	2)	A. E. Schacherer,	SW $\frac{1}{4}$ NW $\frac{1}{4}$	14	I. M. & R. E. Braden,	NW $\frac{1}{4}$
Mertopolitan Life Ins. Co.,	SE $\frac{1}{4}$	2)	Geo. W. Plate,	SE $\frac{1}{4}$	14	Albert S. Leonard,	SW $\frac{1}{4}$
Maurice C. Dale,	15.65 ac in SW $\frac{1}{4}$	2)	Malinda Risetter,	W $\frac{1}{2}$	14	SE $\frac{1}{4}$	
J. B. Elsen,	SW $\frac{1}{4}$ less 15.65 acres	2)	Jennie K. Dale,	S $\frac{1}{2}$	15	Albert & Lewis Faaberg,	N $\frac{1}{2}$ NE $\frac{1}{4}$
E $\frac{1}{2}$ SE $\frac{1}{4}$		3)	J. W. Dale,	NE $\frac{1}{4}$	15	less sch lot	
Rueben Anderson,	W $\frac{1}{2}$ SE $\frac{1}{4}$	3)	J. W. Dale,	NW $\frac{1}{4}$	15	Prudential Ins. Co.,	S $\frac{1}{2}$ NE $\frac{1}{4}$
Roland & Alice Anderson,	NW $\frac{1}{4}$	3)	Anton A. Mork,	SE $\frac{1}{4}$	16	Metropolitan Life Ins. Co.,	NW $\frac{1}{4}$
Mutual Benefit Life Ins. Co.,	NE $\frac{1}{4}$	3)	Guy Ebel,	N $\frac{1}{2}$ SW $\frac{1}{4}$	16	Haugen Bros.,	SW $\frac{1}{4}$
A. H. Anderson,	SW $\frac{1}{4}$	3)	Metropolitan Life Ins. Co.,	NE $\frac{1}{4}$	16	Henry P. Knorr,	NE $\frac{1}{4}$
Mutual Benefit Life Ins. Co.,	NE $\frac{1}{4}$	4)	Oscar Slinde,	NW $\frac{1}{4}$	16	John, Alfred & Alma Hjelm,	SE $\frac{1}{4}$
Travelers Ins. Co.,	SE $\frac{1}{4}$ & E $\frac{1}{2}$ SW $\frac{1}{4}$	4)	Aetna Life Ins. Co.,	S $\frac{1}{2}$ SW $\frac{1}{4}$	16	Benhard Smaagaard,	NE $\frac{1}{4}$ SW $\frac{1}{4}$ &
Victor Olson,	NW $\frac{1}{4}$ & W $\frac{1}{2}$ SW $\frac{1}{4}$	4)	Metropolitan Life Ins. Co.,	E $\frac{1}{2}$	17	S $\frac{1}{2}$ SW $\frac{1}{4}$	
Metropolitan Life Ins. Co.,	SE $\frac{1}{4}$	5)	Martin Bauler,	W $\frac{1}{2}$ less lot	17	Albert J. Winterfeld,	NW $\frac{1}{4}$ &
Ed Lerdahl,	NW $\frac{1}{4}$	5)	Travelers Ins. Co.,	NE $\frac{1}{4}$	18	NW $\frac{1}{4}$ SW $\frac{1}{4}$	
John & Linus Wollschlager,	NE $\frac{1}{4}$	5)	Chris Ludvigson et al,	SE $\frac{1}{4}$	18	Union Cent. Life Ins. Co.,	N $\frac{1}{2}$
Metropolitan Life Ins. Co.,	S $\frac{1}{2}$ SW $\frac{1}{4}$	5)	E. Mary Halvorson,	SW $\frac{1}{4}$	18	Victor Gustafson,	N $\frac{1}{2}$ SE $\frac{1}{4}$ & SE $\frac{1}{4}$ SE $\frac{1}{4}$
Edward Knorr,	N $\frac{1}{2}$ SW $\frac{1}{4}$	5)	S. E. Thompson,	NW $\frac{1}{4}$	18	Edward Bleyhl,	SE $\frac{1}{4}$ SW $\frac{1}{4}$ &
Edward Knorr,	NE $\frac{1}{4}$	6)	Metropolitan Life Ins. Co.,	NE $\frac{1}{4}$	19	SW $\frac{1}{4}$ SE $\frac{1}{4}$	
Nick Ecker,	NW $\frac{1}{4}$	6)	Richard & Helen Hersom,	NW $\frac{1}{4}$	19	Louis Larson,	W $\frac{1}{2}$ SW $\frac{1}{4}$
J. P. Hauck,	SW $\frac{1}{4}$	6)	H. F. Thoeke,	E $\frac{1}{2}$ SW $\frac{1}{4}$	19	Chas. W. Bleyhl,	NE $\frac{1}{4}$ SW $\frac{1}{4}$
George Ebel, et al.,	SE $\frac{1}{4}$	6)	A. J. Winterfeld,	W $\frac{1}{2}$ SW $\frac{1}{4}$	19	N. W. Mutual Life Ins. Co.,	NW $\frac{1}{4}$ NW $\frac{1}{4}$
N $\frac{1}{2}$ NE $\frac{1}{4}$ less ch lot		7)	P. H. Hendrickson,	SE $\frac{1}{4}$	19	E $\frac{1}{2}$ NW $\frac{1}{4}$, NE $\frac{1}{4}$ & Lots 1 & 4	
Peter Kack,	SE $\frac{1}{4}$	7)	John J. Haugen,	NW $\frac{1}{4}$	20	Theodore Thompson,	S $\frac{1}{2}$ SW $\frac{1}{4}$
Peter Kack,	S $\frac{1}{2}$ NE $\frac{1}{4}$	7)	Elmer H. Wolff,	E $\frac{1}{2}$ SW $\frac{1}{4}$	20	Theodore Thompson,	S $\frac{1}{2}$ of SW $\frac{1}{4}$ SE $\frac{1}{4}$
Wm. H. Smith,	W $\frac{1}{2}$	7)	Metropolitan Life Ins. Co.,	W $\frac{1}{2}$ SW $\frac{1}{4}$	20	Albert T. Havreberg,	N $\frac{1}{2}$ SE $\frac{1}{4}$ &
Metropolitan Life Ins. Co.,	NW $\frac{1}{4}$	8)	Lillian M. Strandy,	2.01 ac in	20	N $\frac{1}{2}$ of SW $\frac{1}{4}$ SE $\frac{1}{4}$	
Martin Bauler,	SW $\frac{1}{4}$	8)	Hilma Bjornlie,	.50 ac in	20	Anna L. Gustafson,	Lots 2 & 3
Chas. Ebel,	NE $\frac{1}{4}$	8)	N. W. Mutual Life Ins. Co.,	NE $\frac{1}{4}$	20)	Wm. Gustafson,	SE $\frac{1}{4}$ SE $\frac{1}{4}$
Alfred Slinde,	SE $\frac{1}{4}$	8)	less lots		21)	Cora Tollefson et al,	W $\frac{1}{2}$ SW $\frac{1}{4}$,
O. & E. Slinde,	SE $\frac{1}{4}$	8)	S $\frac{1}{2}$ NW $\frac{1}{4}$		21)	NE $\frac{1}{4}$ SW $\frac{1}{4}$ & NW $\frac{1}{4}$	
Mary Lerdahl,	E $\frac{1}{2}$ NE $\frac{1}{4}$	9)	Ida O. Jones,	SE $\frac{1}{4}$	20)	John Tollefson,	W $\frac{1}{2}$ NE $\frac{1}{4}$
Minnie Lerdahl,	N $\frac{1}{2}$ SE $\frac{1}{4}$	9)	SW $\frac{1}{4}$		21)	N. W. Mutual Life Ins. Co.,	SE $\frac{1}{4}$ SW $\frac{1}{4}$
Travelers Ins. Co.,	W $\frac{1}{2}$ NE $\frac{1}{4}$	9)	Atena Life Ins. Co.,	N $\frac{1}{2}$ NW $\frac{1}{4}$	21)	& SE $\frac{1}{4}$	
Mutual Benefit Life Ins. Co.,	S $\frac{1}{2}$ SE $\frac{1}{4}$	9)	John L. Mahlum,	SE $\frac{1}{4}$ S of River	21)	Evan & Franklin Taylor,	E $\frac{1}{2}$ NE $\frac{1}{4}$
Katherine Kellen,	NW $\frac{1}{4}$	9)	Leo J. Kemen,	NE $\frac{1}{4}$ & SE $\frac{1}{4}$ N	21)	Wilhelm P. Bergman,	SE $\frac{1}{4}$
Mary Lerdahl,	SW $\frac{1}{4}$	10)	of River		21)	Mutual Benefit Life Ins. Co.,	SW $\frac{1}{4}$
Anna Halvorson,	SE $\frac{1}{4}$	10)	Anna Helvig et al,	NE $\frac{1}{4}$	22)	Mutual Benefit Life Ins. Co.,	NE $\frac{1}{4}$
A. H. Anderson,	NW $\frac{1}{4}$	10)	Stella Albert,	SW $\frac{1}{4}$	22)	A. & R. Anderson,	NW $\frac{1}{4}$
Mathias Kellen,	NE $\frac{1}{4}$	10)	Randie Faaberg et al,	SE $\frac{1}{4}$	22)	Andrew W. Benson,	NE $\frac{1}{4}$
J. B. Elsen,	W $\frac{1}{2}$ NW $\frac{1}{4}$	11)	Metropolitan Life Ins. Co.,	NW $\frac{1}{4}$	22)	Reuben Knutson,	SE $\frac{1}{4}$
N. W. Mutual Life Ins. Co.,	NE $\frac{1}{4}$ NW $\frac{1}{4}$,		Mutual Benefit Life Ins. Co.,	SW $\frac{1}{4}$ &	22)	Hans J. Westby,	W $\frac{1}{2}$
W $\frac{1}{2}$ NE $\frac{1}{4}$ & SE $\frac{1}{4}$ NE $\frac{1}{4}$		11)	N $\frac{1}{2}$ less sch lot		22)	Gjertine Amundson et al,	NE $\frac{1}{4}$
Martin Marsh,	SE $\frac{1}{4}$	11)	B. J. Strom,	SE $\frac{1}{4}$	23)	E. Brasch & W. R. Janke,	W $\frac{1}{2}$ SW $\frac{1}{4}$
Metropolitan Life Ins. Co.,	NE $\frac{1}{4}$ NE $\frac{1}{4}$	11)	Metropolitan Life Ins. Co.,	NE $\frac{1}{4}$,	23)	Ness & Rondestvedt,	SE $\frac{1}{4}$ SW $\frac{1}{4}$
N. W. Mutual Life Ins. Co.,	SW $\frac{1}{4}$ &		E $\frac{1}{2}$ NW $\frac{1}{4}$ & NW $\frac{1}{4}$ NW $\frac{1}{4}$		24)	SW $\frac{1}{4}$ SE $\frac{1}{4}$	
SE $\frac{1}{4}$ NW $\frac{1}{4}$		11)	John W. Dale,	SW $\frac{1}{4}$, NW $\frac{1}{4}$ SE $\frac{1}{4}$ &	24)	Anna M. Anderson,	E $\frac{1}{2}$ SE $\frac{1}{4}$,
N. W. Mutual Life Ins. Co.,	S $\frac{1}{2}$ NW $\frac{1}{4}$		SW $\frac{1}{4}$ NW $\frac{1}{4}$		24)	NW $\frac{1}{4}$ SE $\frac{1}{4}$ & NE $\frac{1}{4}$ SW $\frac{1}{4}$	
& N $\frac{1}{2}$ SW $\frac{1}{4}$		12)	Axel Lindquist,	E $\frac{1}{2}$ SE $\frac{1}{4}$ & SW $\frac{1}{4}$ SE $\frac{1}{4}$	24)	Gjertine Amundson et al,	NW $\frac{1}{4}$
State of Minnesota,	SW $\frac{1}{4}$ SW $\frac{1}{4}$	12)	Lyla & Ward Lusk,	W $\frac{1}{2}$	25)	March 15,	
State of Minnesota,	NE $\frac{1}{4}$ NW $\frac{1}{4}$	12)	E. A. Wager,	NE $\frac{1}{4}$	25)	I, Joel B. Stageberg, county treasurer,	
State of Minnesota,	NE $\frac{1}{4}$ NE $\frac{1}{4}$ less R.R.	12)	W. J. Wager,	SE $\frac{1}{4}$	25)	by certify the above is a complete list	
State of Minnesota,	NW $\frac{1}{4}$ NE $\frac{1}{4}$ less R.R.	12)	J. H. Engelstad,	SE $\frac{1}{4}$	26)	estate descriptions in the Township of	
State of Minnesota,	NE $\frac{1}{4}$ NW $\frac{1}{4}$	12)	B. J. Strom,	NE $\frac{1}{4}$	26)	as of March 15, 1940.	
State of Minnesota,	S $\frac{1}{2}$ NE $\frac{1}{4}$ & N $\frac{1}{2}$ SE $\frac{1}{4}$	12)	Jennie Larson,	S $\frac{1}{2}$ SW $\frac{1}{4}$	26)	JOEL B. STAGEBERG	
State of Minnesota,	SE $\frac{1}{4}$ SE $\frac{1}{4}$	12)	S. S. Sorenson,	N $\frac{1}{2}$ NW $\frac{1}{4}$	26)	County treasurer.	

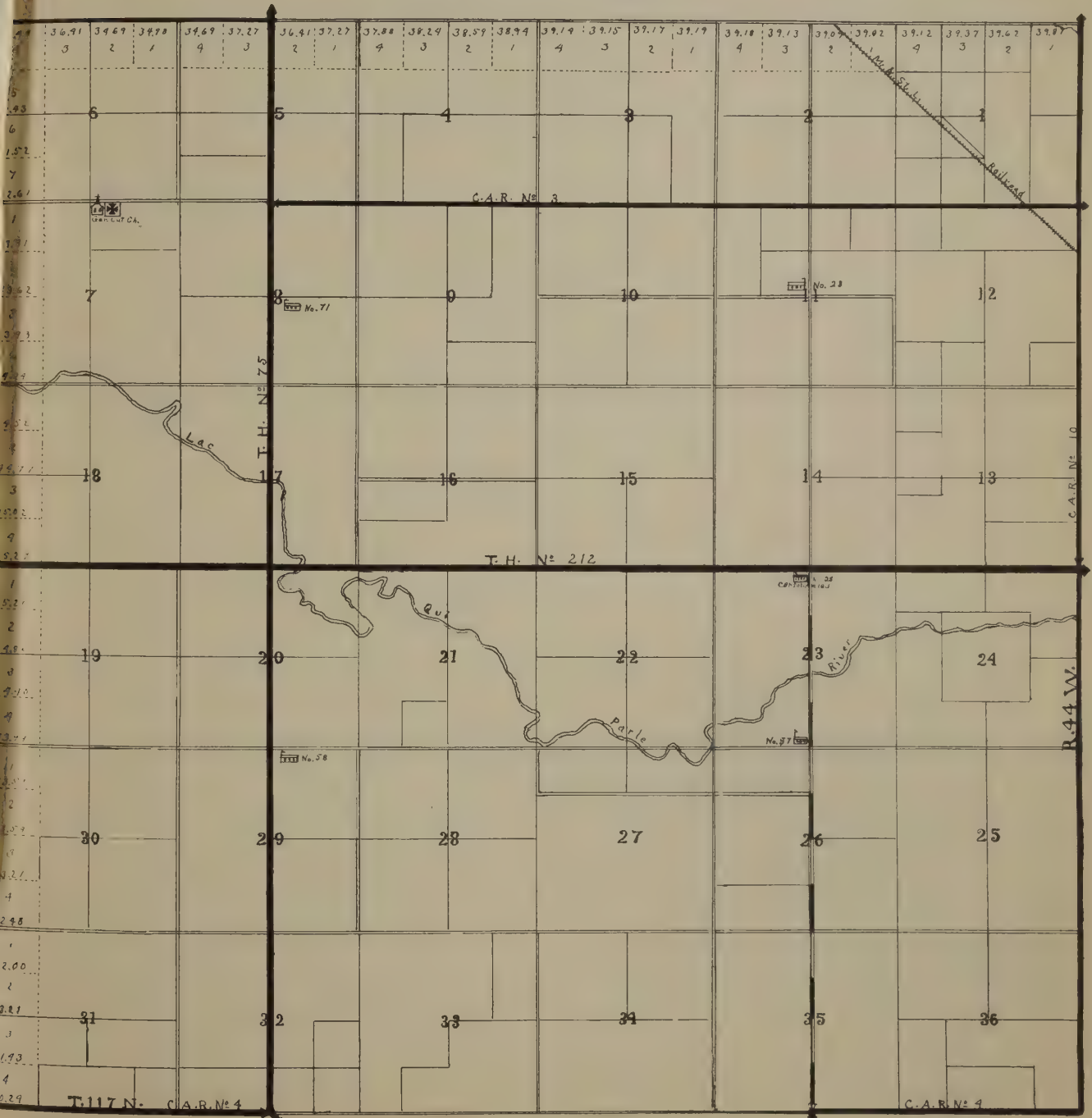
Drs. Borgendale and Borgendale

DENTISTS

Dawson

Minnesota

HAMLIN TOWNSHIP



HANTHO TOWNSHIP

Township 119 North, Range 43 West of 5th P. M.
LAC QUI PARLE COUNTY, MINNESOTA

Name	Description	Sec.	Name	Description	Sec.	Name	Description
Elsie Steele.	SE $\frac{1}{4}$ NE $\frac{1}{4}$ less L. P.	4	Lena Slotten.	NW $\frac{1}{4}$ NW $\frac{1}{4}$	17)	Geo. P. Skurdahl.	N $\frac{1}{2}$ SW $\frac{1}{4}$
State of Minnesota.	SW $\frac{1}{4}$ SW $\frac{1}{4}$ & Lot 5 less L. P.	4)		NE $\frac{1}{4}$ NE $\frac{1}{4}$	18)	Marie Lien et al.	S $\frac{1}{2}$ SE $\frac{1}{4}$
	SE $\frac{1}{4}$ SE $\frac{1}{4}$ less L.P.	4)	Metropolitan Life Ins. Co.	SE $\frac{1}{4}$ & S $\frac{1}{2}$ NE $\frac{1}{4}$	18	Halvor O. Hantho et al.	N $\frac{1}{2}$ SE $\frac{1}{4}$ & E $\frac{1}{2}$ NE $\frac{1}{4}$
Oscar S. Pederson et al.	SW $\frac{1}{4}$ SW $\frac{1}{4}$	4	H. B. Dahl.	NW $\frac{1}{4}$ NE $\frac{1}{4}$ & NW $\frac{1}{4}$	18	Geo. P. Skurdahl.	W $\frac{1}{2}$ NE $\frac{1}{4}$
John R. Swann Est.	N $\frac{1}{2}$ NE $\frac{1}{4}$ less L.P.	4	H. A. Teigen et al.	SW $\frac{1}{4}$	18	M. O. Ulstad.	W $\frac{1}{2}$
Elsie Steele.	NW $\frac{1}{4}$, N $\frac{1}{2}$ of S $\frac{1}{2}$, SE $\frac{1}{4}$ SW $\frac{1}{4}$, SW $\frac{1}{4}$ SE $\frac{1}{4}$ & SW $\frac{1}{4}$ NE $\frac{1}{4}$ less L. P.	4	G. S. Anderson.	NW $\frac{1}{4}$	19	Ole Skurdahl.	SE $\frac{1}{4}$ less school lot
A. S. Persen.	NE $\frac{1}{4}$ SE $\frac{1}{4}$, E $\frac{1}{2}$ NW $\frac{1}{4}$ & NE $\frac{1}{4}$	4	Arthur Pearson.	SW $\frac{1}{4}$	19	N. W. Mutual Life Ins. Co.	NE $\frac{1}{4}$
Lina Benson et al.	S $\frac{1}{2}$ of S $\frac{1}{2}$	5	Ole Skurdahl.	W $\frac{1}{2}$ NE $\frac{1}{4}$ & NE $\frac{1}{4}$ NE $\frac{1}{4}$	19	Andrew Pearson.	N $\frac{1}{2}$ NW $\frac{1}{4}$
Christ Peterson.	NW $\frac{1}{4}$ SE $\frac{1}{4}$, NE $\frac{1}{4}$ SW $\frac{1}{4}$ & E 5 acres of NW $\frac{1}{4}$ SW $\frac{1}{4}$	5	Anna P. Olson.	NE $\frac{1}{4}$ SE $\frac{1}{4}$	19	Lorenzo Osteraas.	SW $\frac{1}{4}$
G. T. Lund.	W 35.10 acres of NW $\frac{1}{4}$ SW $\frac{1}{4}$ SE $\frac{1}{4}$ SE $\frac{1}{4}$, N $\frac{1}{2}$ SE $\frac{1}{4}$ & NE $\frac{1}{4}$ SW $\frac{1}{4}$	5	Ole Fossen et al.	SE $\frac{1}{4}$ NE $\frac{1}{4}$ NW $\frac{1}{4}$ SW $\frac{1}{4}$	19)	H. H. Moen.	S $\frac{1}{2}$ NW $\frac{1}{4}$
Juline Robertson.	W $\frac{1}{2}$ NW $\frac{1}{4}$ N $\frac{1}{2}$ & NW $\frac{1}{4}$ SW $\frac{1}{4}$	6)	O. P. Olson.	NW $\frac{1}{4}$ SE $\frac{1}{4}$ & S $\frac{1}{2}$ SE $\frac{1}{4}$ SW $\frac{1}{4}$ SW $\frac{1}{4}$	19)	H. H. Moen.	W $\frac{1}{2}$ NW $\frac{1}{4}$ & N $\frac{1}{2}$ SW $\frac{1}{4}$
R. O. Robertson.	SW $\frac{1}{4}$ SW $\frac{1}{4}$	6)	P. O. Borstad.	E $\frac{1}{2}$ SW $\frac{1}{4}$ & SW $\frac{1}{4}$ SE $\frac{1}{4}$	20)	Metropolitan Life Ins. Co.	S $\frac{1}{2}$ SW $\frac{1}{4}$
Torkel Thompson.	SE $\frac{1}{4}$ SW $\frac{1}{4}$ & SW $\frac{1}{4}$ SE $\frac{1}{4}$ N $\frac{1}{2}$ NW $\frac{1}{4}$	6)	Marit Trelstad et al.	NW $\frac{1}{4}$ SE $\frac{1}{4}$	20)	M. O. Ulstad.	E $\frac{1}{2}$ NW $\frac{1}{4}$ & W 4.72 chains of W $\frac{1}{2}$ NE $\frac{1}{4}$
David Tetlie.	SW $\frac{1}{4}$	6)	Geo. P. Skordahl.	SE $\frac{1}{4}$ SE $\frac{1}{4}$	20	Oscar Ulstad.	NE $\frac{1}{4}$ NE $\frac{1}{4}$ & W $\frac{1}{2}$ NE $\frac{1}{4}$ less W 4.72 chains
E. K. Olson.	W $\frac{1}{2}$ acre of NE $\frac{1}{4}$	7)	P. O. Borstad.	NE $\frac{1}{4}$ SE $\frac{1}{4}$ less 1 acre	20	Lena P. Trelstad	SE $\frac{1}{4}$ NE $\frac{1}{4}$ SW $\frac{1}{4}$ NW $\frac{1}{4}$ & E $\frac{1}{2}$ NW $\frac{1}{4}$
E. K. Olson.	Guardian. S $\frac{1}{2}$ NW $\frac{1}{4}$	7)	Edward L. Larson.	N 1 acre of E 16 rods of NE $\frac{1}{4}$ SE $\frac{1}{4}$	20	Ole Skurdahl.	NW $\frac{1}{4}$ NW $\frac{1}{4}$
Paul H. Tetlie.	E $\frac{1}{2}$ less 50-100 acres W $\frac{1}{2}$ NW $\frac{1}{4}$	7)	Ole Fossen et al.	S $\frac{1}{2}$ NW $\frac{1}{4}$ & SW $\frac{1}{4}$ NE $\frac{1}{4}$	20	Rollof M. Greseth.	NE $\frac{1}{4}$ less 1-80 acres
Lena Benson et al.	E $\frac{1}{2}$ NW $\frac{1}{4}$ & W $\frac{1}{2}$ NE $\frac{1}{4}$	8)	Ole Fossen et al.	NW $\frac{1}{4}$ NW $\frac{1}{4}$	20	H. L. Haukedahl.	SW $\frac{1}{4}$
O. A. Lien.	SW $\frac{1}{4}$	8)	P. O. Borstad.	SE $\frac{1}{4}$ NE $\frac{1}{4}$	20	Peter Nygaard.	SE $\frac{1}{4}$ & road in SW corner NE $\frac{1}{4}$
Anna Pederson.	E $\frac{1}{2}$ NE $\frac{1}{4}$	8)	O. K. Olson.	NE $\frac{1}{4}$ NW $\frac{1}{4}$ & N $\frac{1}{2}$ NE $\frac{1}{4}$ NW $\frac{1}{4}$ NW $\frac{1}{4}$	20)	Julia Osteraas.	NW $\frac{1}{4}$ SE $\frac{1}{4}$ & strip for road
State of Minnesota.	SE $\frac{1}{4}$ W $\frac{1}{2}$ SW $\frac{1}{4}$	8)	Federal Land Bank.	NE $\frac{1}{4}$ NW $\frac{1}{4}$	21)	State of Minnesota.	E $\frac{1}{2}$ SE $\frac{1}{4}$
C. S. Pederson.	W $\frac{1}{2}$ NW $\frac{1}{4}$	9)	John O. Hagebak.	SW $\frac{1}{4}$ NW $\frac{1}{4}$	21	Marie Lien.	N $\frac{1}{2}$ NW $\frac{1}{4}$
Tom & Erik Mogen.	NE $\frac{1}{4}$ NW $\frac{1}{4}$ & W $\frac{1}{2}$ NE $\frac{1}{4}$	9)	B. J. Skjei.	SE $\frac{1}{4}$ NW $\frac{1}{4}$	21	State of Minnesota.	S $\frac{1}{2}$ NW $\frac{1}{4}$ & N $\frac{1}{2}$ SW $\frac{1}{4}$
Union Cent. Life Ins. Co.	SE $\frac{1}{4}$ NW $\frac{1}{4}$, & N $\frac{1}{2}$ SE $\frac{1}{4}$	9)	B. J. Skjei.	NE $\frac{1}{4}$	21	Gilbert M. Ulstad.	NE $\frac{1}{4}$
State of Minnesota.	E $\frac{1}{2}$ NE $\frac{1}{4}$ less L.P. NW $\frac{1}{4}$ NW $\frac{1}{4}$ less L.P.	9)	Geo. P. Skurdahl.	W $\frac{1}{2}$ SW $\frac{1}{4}$ less lot	21	Melvin R. Johnson.	SW $\frac{1}{4}$ SE $\frac{1}{4}$ less W 5'
Gunder H. Fare.	SE $\frac{1}{4}$ SW $\frac{1}{4}$ & S $\frac{1}{2}$ SE $\frac{1}{4}$ less L.P.	9)	P. P. Skurdahl.	1 acre in SW $\frac{1}{4}$ SE $\frac{1}{4}$	21	Eline Hastad.	SE $\frac{1}{4}$ SW $\frac{1}{4}$ less E 5'
H. W. Steele.	W $\frac{1}{2}$ SE $\frac{1}{4}$ & E $\frac{1}{2}$ SW $\frac{1}{4}$ less 12 acres & L.P.	10)	Melvin Knudson.	S $\frac{1}{2}$ SE $\frac{1}{4}$	21	Obert Hastad.	SW $\frac{1}{4}$ SW $\frac{1}{4}$
Winona Savings Bank.	14.20 acres in Halvor O. Hantho et al S $\frac{1}{2}$ of NW $\frac{1}{4}$ SW $\frac{1}{4}$ less L.P.	10)	Aetna Life Ins. Co.	N $\frac{1}{2}$ SE $\frac{1}{4}$ & E $\frac{1}{2}$ SW $\frac{1}{4}$	21	R. T. Morseth.	N $\frac{1}{2}$ NE $\frac{1}{4}$
Halvor O. Hantho et al.	S $\frac{1}{2}$ of NW $\frac{1}{4}$ SW $\frac{1}{4}$ less L.P.	14	Mutual Benefit Life Ins. Co.	SW $\frac{1}{4}$ SW $\frac{1}{4}$	22	M. R. Iverson.	S $\frac{1}{2}$ NE $\frac{1}{4}$
H. N. Hantho.	N $\frac{1}{2}$ of NW $\frac{1}{4}$ SW $\frac{1}{4}$ less L.P.	14	Sivert O. Boraas.	SE $\frac{1}{4}$ SW $\frac{1}{4}$ & SE $\frac{1}{4}$	22	M. H. Moen.	E $\frac{1}{2}$ SE $\frac{1}{4}$ & NW $\frac{1}{4}$ SE $\frac{1}{4}$
Victor Olson.	SW $\frac{1}{4}$ SE $\frac{1}{4}$ & S $\frac{1}{2}$ SW $\frac{1}{4}$ less L.P.	14	Caroline Thorson et al.	N $\frac{1}{2}$ SW $\frac{1}{4}$	22	Marie Trelstad et al.	SW $\frac{1}{4}$ SE $\frac{1}{4}$ & S $\frac{1}{2}$ SW $\frac{1}{4}$
H. W. Steele.	SW $\frac{1}{4}$ NW $\frac{1}{4}$ less L.P. E $\frac{1}{2}$ NE $\frac{1}{4}$ & NW $\frac{1}{4}$ NE $\frac{1}{4}$ less L.P.	15)	Caroline Thorson et al.	NW $\frac{1}{4}$ & NW $\frac{1}{4}$ NE $\frac{1}{4}$	22	Thom Erickson.	S $\frac{1}{2}$ NW $\frac{1}{4}$ & N $\frac{1}{2}$ SW $\frac{1}{4}$
Halvor O. Hantho et al.	SW $\frac{1}{4}$ & S $\frac{3}{4}$ of SE $\frac{1}{4}$	15)	Sivert O. Boraas.	SW $\frac{1}{4}$ NE $\frac{1}{4}$ & E $\frac{1}{2}$ NE $\frac{1}{4}$ W $\frac{1}{2}$ NW $\frac{1}{4}$, SE $\frac{1}{4}$ NW $\frac{1}{4}$ & SW $\frac{1}{4}$ NE $\frac{1}{4}$	22)	Edw. T. Erickson.	N $\frac{1}{2}$ NW $\frac{1}{4}$
Davis & Jones.	SW $\frac{1}{4}$ NE $\frac{1}{4}$, S $\frac{1}{2}$ NW $\frac{1}{4}$ & N $\frac{1}{2}$ of NW $\frac{1}{4}$ SE $\frac{1}{4}$ S $\frac{1}{2}$ NE $\frac{1}{4}$	15)	Victor Olson.	N $\frac{1}{2}$ NE $\frac{1}{4}$ & NE $\frac{1}{4}$ NW $\frac{1}{4}$, less L.P.	23)	M. H. Moen.	SW $\frac{1}{4}$, W $\frac{1}{2}$ SE $\frac{1}{4}$ & E $\frac{1}{4}$ of NE $\frac{1}{4}$
H. N. Hantho.	N $\frac{1}{2}$ of NE $\frac{1}{4}$ SE $\frac{1}{4}$	15)	Mary S. Kleven.	SE $\frac{1}{4}$ NE $\frac{1}{4}$	23	R. T. Morseth.	W $\frac{1}{4}$ of NW $\frac{1}{4}$
Murlyn Hantho.	N $\frac{1}{2}$ NW $\frac{1}{4}$ N $\frac{1}{2}$ NE $\frac{1}{4}$	16)	J. L. I. Hastad.	S $\frac{1}{2}$ SW $\frac{1}{4}$	23	Metropolitan Life Ins. Co.	W $\frac{1}{4}$ of NE $\frac{1}{4}$ & E $\frac{1}{4}$ of NW $\frac{1}{4}$
Metropolitan Life Ins. Co.	SE $\frac{1}{4}$	16)	Sivert O. Boraas.	W $\frac{1}{2}$ SE $\frac{1}{4}$ & N $\frac{1}{2}$ SW $\frac{1}{4}$	23	John Quaal.	E $\frac{1}{2}$ SE $\frac{1}{4}$
Federal Land Bank.	SW $\frac{1}{4}$	16)	Victor Olson.	E $\frac{1}{2}$ SE $\frac{1}{4}$ less L. P. SW $\frac{1}{4}$, Lots 1, 2 & 3 & all N of creek, Lots 4 & 5 less L.P.	23)	Albert H. Kleven.	NW $\frac{1}{4}$
Metropolitan Life Ins. Co.	NW $\frac{1}{4}$ less school lot	16)	Mary S. Kleven.	SW $\frac{1}{4}$ NW $\frac{1}{4}$ less L.P.	24)	Albert H. Kleven.	E $\frac{1}{2}$
O. K. Olson.	S $\frac{1}{2}$ SE $\frac{1}{4}$, NE $\frac{1}{4}$ SE $\frac{1}{4}$ & SW $\frac{1}{4}$ SW $\frac{1}{4}$	17)	State of Minnesota.	All S of creek Lots 4 & 5 less L.P. E $\frac{1}{2}$ NE $\frac{1}{4}$	24	G. L. Quaal.	W $\frac{1}{2}$ SW $\frac{1}{4}$
T. E. Mikkelsen.	E $\frac{1}{2}$ SW $\frac{1}{4}$ & NW $\frac{1}{4}$ SW $\frac{1}{4}$	17)	Albert H. Kleven.	S $\frac{1}{2}$ SE $\frac{1}{4}$	24)	Gust L. Quaal.	E $\frac{1}{2}$ SW $\frac{1}{4}$
Ole A. Lien.	SW $\frac{1}{4}$ NE $\frac{1}{4}$, NW $\frac{1}{4}$ SE $\frac{1}{4}$, NE $\frac{1}{4}$ NW $\frac{1}{4}$ & S $\frac{1}{2}$ NW $\frac{1}{4}$	17)	J. Walstad et al.	N $\frac{1}{2}$ of S $\frac{1}{2}$, W $\frac{1}{2}$ NE $\frac{1}{4}$, S $\frac{1}{2}$ NW $\frac{1}{4}$ & SE $\frac{1}{4}$ SW $\frac{1}{4}$	25)	Bertha V. Erickson.	Lots 1 & 2 less R. R. & L.P. Lots 3, 4, 5 & 6 less L.P.
State of Minnesota.	N $\frac{1}{2}$ NE $\frac{1}{4}$	17)	Oscar Storlien et al.	N $\frac{1}{2}$ NW $\frac{1}{4}$ E $\frac{1}{2}$ NE $\frac{1}{4}$	25)	Kittleson & Stensrud.	N $\frac{1}{2}$ SW $\frac{1}{4}$
			Martin H. Moen.	SW $\frac{1}{4}$ SW $\frac{1}{4}$ SE $\frac{1}{4}$	26)	Halvor & Ella Sletten.	S $\frac{1}{2}$ SW $\frac{1}{4}$
			R. T. Morseth.	S $\frac{1}{2}$ SW $\frac{1}{4}$	26)	Erik Sorenson.	S $\frac{1}{2}$ NW $\frac{1}{4}$
			Charley Hagen.	W $\frac{1}{2}$ NE $\frac{1}{4}$ & SE $\frac{1}{4}$ NW $\frac{1}{4}$	26)	R. O. Robertson.	S $\frac{1}{2}$ SW $\frac{1}{4}$
			Lac qui Parle County Bank.	W $\frac{1}{2}$ NW $\frac{1}{4}$	26)	Federal Farm Mtge. Corp.	S $\frac{1}{2}$ NE $\frac{1}{4}$ & N $\frac{1}{2}$ SE $\frac{1}{4}$ less L.P.
			Sivert O. Boraas.	N $\frac{1}{2}$ SW $\frac{1}{4}$	26)		N $\frac{1}{2}$ SW $\frac{1}{4}$ & Lot 4 less 15 acres, less L.P.
			J. L. I. Hastad.	NE $\frac{1}{4}$ NW $\frac{1}{4}$	26)	Christ Peterson.	SW $\frac{1}{4}$ SE $\frac{1}{4}$ & S $\frac{1}{2}$ SW $\frac{1}{4}$
			Lac qui Parle County Bank.	E $\frac{1}{2}$ NE $\frac{1}{4}$	27)		March 15, 194
			Sivert O. Boraas.	W $\frac{1}{2}$ NE $\frac{1}{4}$ & SE $\frac{1}{4}$ less church lot	27)	I. Joel B. Stageberg,	county treasurer, do h
			Mutual Benefit Life Ins. Co.	SE $\frac{1}{4}$ NW $\frac{1}{4}$ & N $\frac{1}{2}$ NW $\frac{1}{4}$	27)		by certify the above is a complete list of
			P. J. Avelsgaard.	SW $\frac{1}{4}$ & SW $\frac{1}{4}$ NW $\frac{1}{4}$	27)		estate descriptions in the Township of Ha
			G. G. Erickson.	SE $\frac{1}{4}$	28)		as of March 15, 1940.
			Marie Lien et al.	NE $\frac{1}{4}$, NE $\frac{1}{4}$ NW $\frac{1}{4}$ & S $\frac{1}{2}$ SW $\frac{1}{4}$	28)	JOEL B. STAGEBERG,	County treasurer.
			P. P. Skurdahl.	NW $\frac{1}{4}$ NW $\frac{1}{4}$ & S $\frac{1}{2}$ NW $\frac{1}{4}$	28)		

LAW OFFICES

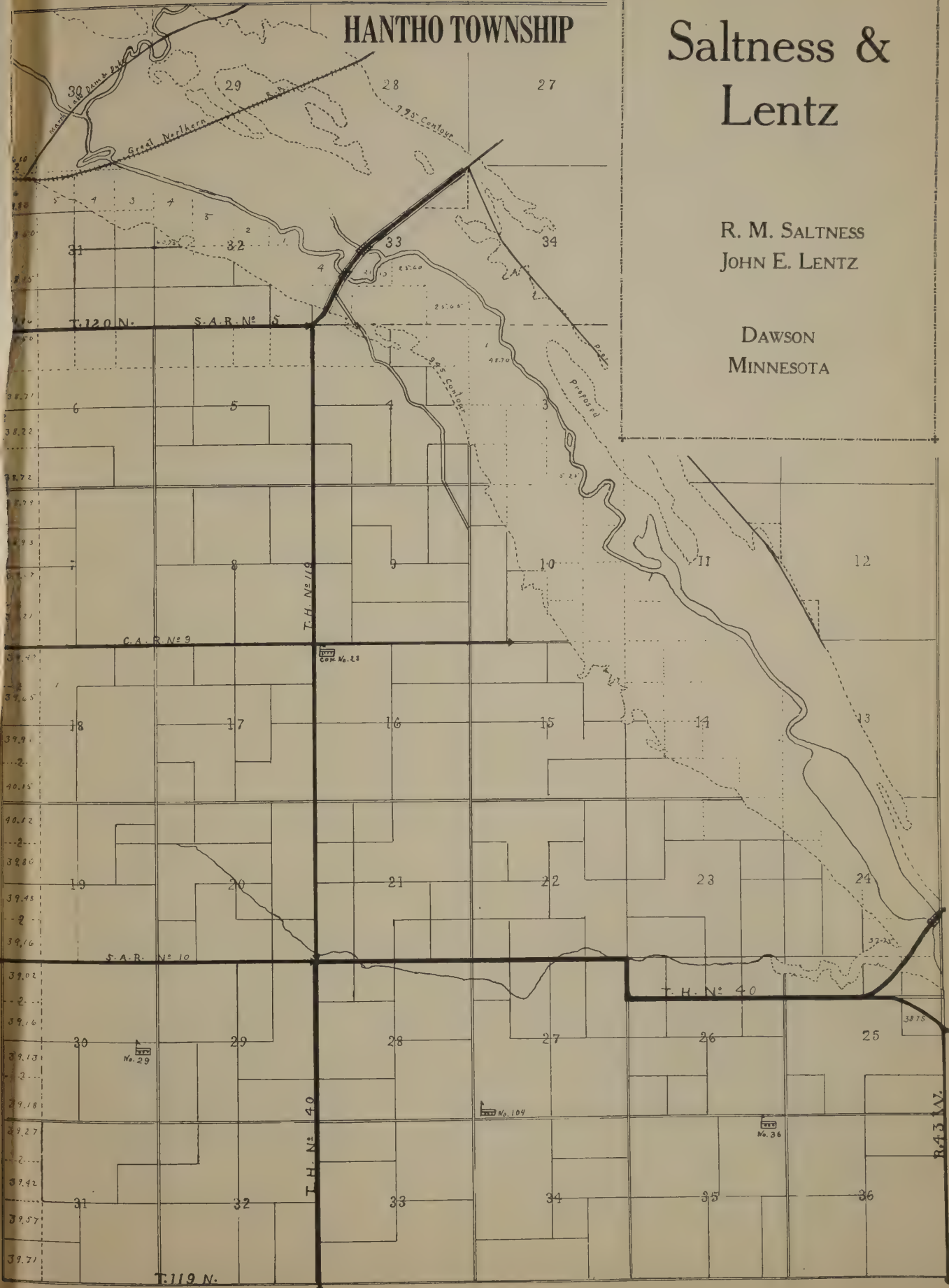
- of -

Saltness & Lentz

R. M. SALTNESS
JOHN E. LENTZ

DAWSON
MINNESOTA

HANTHO TOWNSHIP



LAC QUI PARLE TOWNSHIP

Township 118 North, Range 42 West of 5th P. M.

LAC QUI PARLE COUNTY, MINNESOTA

Name	Description	Sec.	Name	Description	Sec.	Name	Description	Sec.
Theo. & Oliver Greseth.	Lot 2 & E 10 acres SW $\frac{1}{4}$ SW $\frac{1}{4}$ & Lot 1 less L.P.	4	Elizabeth G. Haugen.	W $\frac{1}{2}$ SE $\frac{1}{4}$	22	Henry Boraas.	N 90 acres NE $\frac{1}{4}$	28
Janette Houck.	SW $\frac{1}{4}$ SW $\frac{1}{4}$ & Lot 1 less E 10 acres less L.P.	4)	Ray C. Kivley.	NE $\frac{1}{4}$	22	Joseph Boraas.	Lot in SW $\frac{1}{4}$ NW $\frac{1}{4}$ as in D '29, 504	28
Henry I. Lund.	SW $\frac{1}{4}$ SE $\frac{1}{4}$	5)	Peter Kivley.	SE $\frac{1}{4}$ NW $\frac{1}{4}$ & Outlot 20 less L.P.	23	G. T. Satersmoen.	SE $\frac{1}{4}$ less lot	28
O. & M. Greseth.	NW $\frac{1}{4}$ SE $\frac{1}{4}$ & Lot 2 less L.P.	5)	Ray C. Kivley.	W $\frac{1}{2}$ NW $\frac{1}{4}$	23	Erling Tronnes.	Lot in SW $\frac{1}{4}$ SE $\frac{1}{4}$ as in D 'P' 570	28
Harry L. Smith.	NW $\frac{1}{4}$ NE $\frac{1}{4}$, E $\frac{1}{2}$ NW $\frac{1}{4}$ & Lot 1 less L.P.	5	Charley Hagen.	N $\frac{1}{2}$ SE $\frac{1}{4}$, S $\frac{1}{2}$ NE $\frac{1}{4}$, NE $\frac{1}{4}$ NE $\frac{1}{4}$ & S $\frac{1}{2}$ of NW $\frac{1}{4}$ NE $\frac{1}{4}$ less L.P.	5	Elsie Sandbakken.	E $\frac{1}{2}$ SW $\frac{1}{4}$	28
T. A. Thoreson.	SW $\frac{1}{4}$ NE $\frac{1}{4}$ less L.P.	5	Henry Quenemoen.	W $\frac{1}{2}$ SW $\frac{1}{4}$	23	P. E. Haugen.	W $\frac{1}{2}$ SW $\frac{1}{4}$	28
Gust Greseth.	SW $\frac{1}{4}$	5)	Clifford Anderson.	E $\frac{1}{2}$ SW $\frac{1}{4}$ & S $\frac{1}{2}$ SE $\frac{1}{4}$ less lots	23	Albertus N. Kohr.	W $\frac{1}{2}$ SE $\frac{1}{4}$	29
Gust Greseth.	SW $\frac{1}{4}$ NW $\frac{1}{4}$	5)	Oscar J. Larson.	Sublots 1, 2, 3, 5, 6, 7 & 9	23	Peter E. Haugen.	E $\frac{1}{2}$ SE $\frac{1}{4}$	29
Gerhard Gunderson et al.	NW $\frac{1}{4}$ NW $\frac{1}{4}$ NE $\frac{1}{4}$ NE $\frac{1}{4}$	5)	Andrew J. Josse.	Sublot 4	23	Anne Boraas et al.	SE $\frac{1}{4}$ NW $\frac{1}{4}$ less 4 lots	29
Sivert J. Kleven.	NW $\frac{1}{4}$	6)	J. B. Johnson.	Sublot 8	23	H. J. Dahl.	Lots in SE $\frac{1}{4}$ NW $\frac{1}{4}$ as in D 'J', 345	29
Alvin M. Boraas.	SW $\frac{1}{4}$ SW $\frac{1}{4}$	6)	Oscar J. Larson.	Sublot 16, 17 & 18	23	Clarence Boraas.	Lot in SE $\frac{1}{4}$ NW $\frac{1}{4}$ as in D 'J', 349	29
Oscar R. Boraas.	SE $\frac{1}{4}$ SW $\frac{1}{4}$ & W $\frac{1}{2}$ SE $\frac{1}{4}$	6)	A. O. Huseby.	Sublot 18	23	Clarence Boraas.	Lot in SE $\frac{1}{4}$ NW $\frac{1}{4}$ as in D 'H', 416	29
Ellis I. Lund.	E $\frac{1}{2}$ SE $\frac{1}{4}$	6	Jacob Vellickson.	Sublot 19, S $\frac{1}{2}$ 22 & All 24, 25 & 26	24	Clarence Boraas.	Sublot 2 in SE $\frac{1}{4}$ NW $\frac{1}{4}$	29
Oscar R. Boraas.	N $\frac{1}{2}$ NE $\frac{1}{4}$	6	I. L. Hastad.	Sublot 20	24	Mutual Benefit Life Ins. Co.	E $\frac{1}{2}$ SW $\frac{1}{4}$ & Sublot 4	29
State of Minnesota.	NW $\frac{1}{4}$	6	Gunda Skoien.	Sublot 21	24	Bolette A. Lund.	SW $\frac{1}{4}$ NW $\frac{1}{4}$ & W $\frac{1}{2}$ SW $\frac{1}{4}$ less sublot 4	29
Severin I. Lund.	S $\frac{1}{2}$ NW $\frac{1}{4}$	7	Jacob Vellickson.	Sublot 22, N $\frac{1}{2}$	24	Anne Boraas.	E $\frac{1}{2}$ NE $\frac{1}{4}$	29
L. L. Rimstad.	S $\frac{1}{2}$ SW $\frac{1}{4}$	7	J. I. Bothun.	Sublot 23	24	O. S. Tostenon.	W $\frac{1}{2}$ NE $\frac{1}{4}$ & NE $\frac{1}{4}$ NW $\frac{1}{4}$	29
Laura Helgeson.	S $\frac{1}{2}$ SE $\frac{1}{4}$	7	Lyngen & Erlanson.	Sublot 27 (D. A. 180)	24	Lars Falnes.	9.50 acres in	29
Serine Thoreson.	N $\frac{1}{2}$ of S $\frac{1}{2}$	7	Jacob Vellickson.	SW $\frac{1}{4}$ NW $\frac{1}{4}$, NE $\frac{1}{4}$ SW $\frac{1}{4}$ & Sublots 30 & 31	24	Anne Boraas.	30.50 acres in	29
T. A. Thoreson.	SW $\frac{1}{4}$	7	Emanuel Anderson.	Govt. Lot 1 less L.P.	24	Hans Bjornlie.	E $\frac{1}{2}$ NW $\frac{1}{4}$ less 6 $\frac{1}{2}$ lots & cem.	30
Severin I. Lund.	S $\frac{1}{2}$ NE $\frac{1}{4}$	7	Jay Anderson.	W $\frac{1}{2}$ SW $\frac{1}{4}$	24)	John Jansen et al.	Sublot 7	30
S. F. Oppem.	NE $\frac{1}{4}$	8	W $\frac{1}{2}$ NW $\frac{1}{4}$	24)	C. E. Peterson.	Sublot 8	30	
Gerhard J. Dahl.	SE $\frac{1}{4}$	8	Metropolitan Life Ins. Co.	SE $\frac{1}{4}$ SW $\frac{1}{4}$, SW $\frac{1}{4}$ SE $\frac{1}{4}$ & Sublots 28 & 29 Govt. Lot 1	25)	John H. Johnson.	Sublot 9	30
S. F. Oppem.	N $\frac{1}{2}$ NW $\frac{1}{4}$	8	Fred Adamson.	SE $\frac{1}{4}$ NE $\frac{1}{4}$ & NE $\frac{1}{4}$ SE $\frac{1}{4}$	25	T. O. Melde.	Sublot 10	30
P. P. Hammer.	SW $\frac{1}{4}$	9	Metropolitan Life Ins. Co.	W $\frac{1}{2}$ NE $\frac{1}{4}$	25	S. M. Simonson et al.	Sublot 11	30
T. A. Thoreson.	W $\frac{1}{2}$ SE $\frac{1}{4}$, SW $\frac{1}{4}$ NE $\frac{1}{4}$ Lot 2 less L.P.	9	Evan & Franklin Taylor.	S $\frac{1}{2}$ SE $\frac{1}{4}$	25	Henry Quaal.	Sublot 13	30
Theo. & Oliver Greseth.	NW $\frac{1}{4}$ less sch lot & L.P.	9	Emma Nelson.	SW $\frac{1}{4}$ SW $\frac{1}{4}$	25	Anne Utheim.	W $\frac{1}{2}$ NW $\frac{1}{4}$ less Lots 14, 15 & 16	30
Ida M. Anthony.	NE $\frac{1}{4}$ SE $\frac{1}{4}$ less L.P.	9	Lars Nelson et al.	SE $\frac{1}{4}$ SW $\frac{1}{4}$	25	Ludvig & Gilman Quaal.	Sublots 14 & 15	30
Janette Houck.	W $\frac{1}{2}$ of SE $\frac{1}{4}$ SE $\frac{1}{4}$ less L.P.	9	H. H. Hagenstad.	NW $\frac{1}{4}$ SE $\frac{1}{4}$, NE $\frac{1}{4}$ SW $\frac{1}{4}$ & E $\frac{1}{2}$ NW $\frac{1}{4}$	25	Laura Helgeson et al.	Sublot 18	30
Albert Anthony.	E $\frac{1}{4}$ of SE $\frac{1}{4}$ SE $\frac{1}{4}$ less L.P.	10)	Mina J. Holte.	NW $\frac{1}{4}$ SW $\frac{1}{4}$	25	C. H. & C. P. Klein.	NE $\frac{1}{4}$ less Sublot 17	30
Melvin Anthony.	All Lot 3 less L.P.	10)	Federal Land Bank, St. Paul.	E $\frac{1}{2}$ SW $\frac{1}{4}$ S of river & W $\frac{1}{2}$ SE $\frac{1}{4}$	26	J. P. Udhus.	Sublot 17	30
Lydia Hanson.	E $\frac{1}{2}$ of W $\frac{1}{2}$, SW $\frac{1}{4}$ & All Govt. Lot 2 less lots & L.P.	10)	Halvor Nelson.	E $\frac{1}{2}$ SW $\frac{1}{4}$ N of river	26	Federal Farm Mtege. Corp.	NW $\frac{1}{4}$ SE $\frac{1}{4}$ & S $\frac{1}{2}$ of N $\frac{1}{2}$ SW $\frac{1}{4}$	30
State of Minnesota.	Lot 12	10)	Mina J. Holte.	E $\frac{1}{2}$ SE $\frac{1}{4}$	26	Sarah Nash.	NE $\frac{1}{4}$ SE $\frac{1}{4}$ & N $\frac{1}{2}$ SW $\frac{1}{4}$ less Lots 21 & 22	30
Joseph F. Anthony.	Lot 13	10)	Prudential Ins. Co.	NE $\frac{1}{4}$, NE $\frac{1}{4}$ NW $\frac{1}{4}$ & S $\frac{1}{2}$ NW $\frac{1}{4}$ less lots	26	Ole G. Vold.	Sublot 21	30
Ray & Kenneth Kivley.	N $\frac{1}{2}$ SW $\frac{1}{4}$ & Lot 1 less L.P.	14	Jacob Vellickson.	NW $\frac{1}{4}$ NW $\frac{1}{4}$	26	Sivert Arneson.	Sublot 22	30
Ray & Kenneth Kivley.	SW $\frac{1}{4}$ SW $\frac{1}{4}$ less L.P.	14	First State Bank, Watson.	Sublots 1, 2, 3, 4, 5 & 6 S of river	26	Federal Farm Mtege. Corp.	S $\frac{1}{2}$ of S $\frac{1}{2}$	30
J. F. Anthony.	Govt. Lot 1 less L.P.	15	Casper E. Erickson.	Sublot 7 S of river	26	Sarah Nash.	E $\frac{1}{2}$ NW $\frac{1}{4}$ & W $\frac{1}{2}$ NE $\frac{1}{4}$	31
Ray C. Kivley.	Govt. Lot 2 less L.P.	15	P. H. Berget.	Sublot 7 N of river	26	Anne Utheim.	NW $\frac{1}{4}$ NW $\frac{1}{4}$	31
Ole J. Dahl.	SW $\frac{1}{4}$ NE $\frac{1}{4}$ & S $\frac{1}{2}$ NW $\frac{1}{4}$ less L.P.	15)	Mari A. Lokken.	Sublot 7 N of river	26	H. B. Hanson.	SW $\frac{1}{4}$ NW $\frac{1}{4}$ & W $\frac{1}{2}$ SW $\frac{1}{4}$	31
Joseph F. Anthony.	E 60 rods NE $\frac{1}{4}$ NW $\frac{1}{4}$	16)	Emma Bandfield et al.	Sublot N $\frac{1}{2}$ 9 S of river	26	T. O. Melde et al.	E $\frac{1}{2}$ SW $\frac{1}{4}$ & W $\frac{1}{2}$ SE $\frac{1}{4}$	31
Zora E. Anthony et al.	W $\frac{1}{2}$ of NW $\frac{1}{4}$ NW $\frac{1}{4}$	16)	Torger Olson.	Sublot W $\frac{1}{2}$ 10 S of river	26	Travelers Ins. Co.	E $\frac{1}{2}$ of E $\frac{1}{2}$ SW $\frac{1}{4}$	31)
Cora Upton & Perry Kivley.	E $\frac{1}{2}$ NW $\frac{1}{4}$ NW $\frac{1}{4}$ & W $\frac{1}{4}$ of NE $\frac{1}{4}$ NW $\frac{1}{4}$	15	Torger Olson.	Sublot E $\frac{1}{2}$ 10 S of river	26	Bolette A. Lund.	NW $\frac{1}{4}$	32
Janette M. Houck.	S $\frac{1}{2}$ of NE $\frac{1}{4}$ NE $\frac{1}{4}$	16	State of Minnesota.	Sublot 10 N of river	26	Mutual Benefit Life Ins. Co.	NE $\frac{1}{4}$	32
H. I. Lund.	NW $\frac{1}{4}$	16	Christ Schultz.	Sublot 11 & E $\frac{1}{2}$ 12 S of river	26	Alfred B. Holte.	SE $\frac{1}{4}$	32
Edwin B. Anthony.	N $\frac{1}{2}$ of NE $\frac{1}{4}$ NE $\frac{1}{4}$	16	T. A. Thompson.	Sublot W $\frac{1}{2}$ 12 S of river	26	Petra Sandbakken.	SW $\frac{1}{4}$ & SE $\frac{1}{4}$ NW $\frac{1}{4}$	33
Ray C. Kivley.	S $\frac{1}{2}$ less L.P.	16	Lennie Peterson.	Sublot 13 E of river	26	Elsie Sandbakken.	NE $\frac{1}{4}$ NW $\frac{1}{4}$	33
C. S. Tanderholt.	SE $\frac{1}{4}$	16	Thompson & Lee.	Sublot 13 W of river	26	Peter E. Haugen.	W $\frac{1}{2}$ NW $\frac{1}{4}$	33
Ingebor A. Hammer.	W $\frac{1}{2}$ SW $\frac{1}{4}$	16	First State Bank, Watson.	Sublots 14, 15 & N $\frac{1}{2}$ 16	26	Ole Anderson.	E $\frac{1}{2}$	33
P. P. Hammer.	E $\frac{1}{2}$ SW $\frac{1}{4}$ W 28 rods of N 11.43 rods NE $\frac{1}{4}$ NW $\frac{1}{4}$	21)	B. O. Olson.	Sublot 16 & S $\frac{1}{2}$	26	Ida Simpson Kohr.	NE $\frac{1}{4}$ SW $\frac{1}{4}$ & NW $\frac{1}{4}$ less sublots 2, 3 & 4	34
A. O. Skoien.	SE $\frac{1}{4}$	21)	Ostlen Flyen et al.	Sublot 17 W $\frac{1}{2}$ & 18 N $\frac{1}{2}$	26	E. N. Heieren.	Sublot 2 undivided $\frac{1}{2}$	34
John G. J. Dahl.	NE $\frac{1}{4}$	17	Federal Land Bank, St. Paul.	Sublot 17 E $\frac{1}{2}$	26	Christian O. Heieren.	Sublot 2 undivided $\frac{1}{2}$	34
T. A. Thoreson.	NW $\frac{1}{4}$ & N $\frac{1}{2}$ SW $\frac{1}{4}$	17	Lac qui Parle Co. Bank.	Sublot 18 S $\frac{1}{2}$	26	Alfred B. Holte et al.	Sublot 3 State of Minnesota.	34
T. A. Thoreson.	S $\frac{1}{2}$ SW $\frac{1}{4}$	17	Mari A. Lokken.	Sublot 19	26	Ole Skrukkerud et al.	NW $\frac{1}{4}$ SW $\frac{1}{4}$, S $\frac{1}{2}$ SW $\frac{1}{4}$ & SW $\frac{1}{4}$ SE $\frac{1}{4}$	34
Laura Helgeson.	S $\frac{1}{2}$ NE $\frac{1}{4}$, NW $\frac{1}{4}$ NE $\frac{1}{4}$, N $\frac{1}{2}$ SE $\frac{1}{4}$ & NE $\frac{1}{4}$ SW $\frac{1}{4}$	18	B. O. Olson.	Sublot 20	26	Leonard M. Johnson et al.	N $\frac{1}{2}$ SE $\frac{1}{4}$ & W $\frac{1}{2}$ NE $\frac{1}{4}$	34
Laura Helgeson.	NE $\frac{1}{4}$ NE $\frac{1}{4}$	18	Federal Land Bank, St. Paul.	Sublots 21, 22 & 23	26	Ed Thronrud.	Sublot 5 in NE $\frac{1}{4}$ NE $\frac{1}{4}$ S of river	34
L. L. Rimstad.	N $\frac{1}{2}$ NW $\frac{1}{4}$ & SE $\frac{1}{4}$ NW $\frac{1}{4}$	18	Jacob Vellickson.	NE $\frac{1}{4}$ NE $\frac{1}{4}$	27	T. E. Borgsdalen.	2.50 acre in	34
O. Skotterud.	W $\frac{1}{2}$ SW $\frac{1}{4}$ & SW $\frac{1}{4}$ NW $\frac{1}{4}$	18	E. B. Anthony.	SE $\frac{1}{4}$ NE $\frac{1}{4}$ less 8 lots	27	Christian O. Heieren.	SE $\frac{1}{4}$ SE $\frac{1}{4}$	34
Theo. Christianson et al.	SE $\frac{1}{4}$ SE $\frac{1}{4}$ less sch lot	18	Minnie Churchill.	1.50 acres in	27	Mari A. Loken.	E $\frac{1}{2}$ NE $\frac{1}{4}$ less 2 lots	34)
Hannah & Hilda Holtan.	SW $\frac{1}{4}$ SE $\frac{1}{4}$ & SE $\frac{1}{4}$ SW $\frac{1}{4}$	18)	Emil Anderson.	.25 acre in	27	W $\frac{1}{2}$ NW $\frac{1}{4}$	35)	
Signettie C. Bigelow.	W $\frac{1}{2}$ NW $\frac{1}{4}$ & NW $\frac{1}{4}$ SW $\frac{1}{4}$	19	Christ Peterson.	.10 acre in	27	Christian O. Heieren.	SW $\frac{1}{4}$ SW $\frac{1}{4}$	35
Hans Bjornlie.	SW $\frac{1}{4}$ SW $\frac{1}{4}$	19	Christ Peterson.	.40 acre in	27	Louis Borgsdalen.	E $\frac{1}{2}$ NW $\frac{1}{4}$ & N $\frac{1}{2}$ SW $\frac{1}{4}$	35
Theo. Christianson et al.	E $\frac{1}{2}$ of E $\frac{1}{2}$ N of river	19)	Sherman A. Nyhus.	.25 acre in	27	Berger K. Eigsberg.	SE $\frac{1}{4}$, SE $\frac{1}{4}$ SW $\frac{1}{4}$ & SE $\frac{1}{4}$ NE $\frac{1}{4}$	35
SW $\frac{1}{4}$ NW $\frac{1}{4}$ & NW $\frac{1}{4}$ SW $\frac{1}{4}$	19)	First State Bank, Watson.	Sublots 1, 2, 3, 4, 5 & 6	27	Andrew Nelson et al.	W $\frac{1}{2}$ NE $\frac{1}{4}$	35	
C. H. & C. F. Klein.	All S of river	19)	A. F. Anthony.	Sublot 8 & all 10 W of river	27	Mina J. Holte.	NE $\frac{1}{4}$ NE $\frac{1}{4}$	35
Beg. 27 rods E of SW Cor. Sec., W 27 rods, N 80 rods, E 187 rods, SE to beg.	20)	Mari A. Lokken.	Sublot 9 & 11	27	Andrew Nelson.	NW $\frac{1}{4}$ NW $\frac{1}{4}$	36	
Henry Boraas et al.	SE $\frac{1}{4}$ SW $\frac{1}{4}$, S $\frac{1}{2}$ SE $\frac{1}{4}$ & beg. 27 rods E of SW Cor. Sec. E 53 rods, N 80 rods, W 62 rods, SE to beg.	20)	Christ Torgerson.	Sublot 10 E of river	27	Clara Hagenstad et al.	NE $\frac{1}{4}$ NW $\frac{1}{4}$	36
Fred A. Hodgson.	SE $\frac{1}{4}$ NW $\frac{1}{4}$, NE $\frac{1}{4}$ SW $\frac{1}{4}$ & N $\frac{1}{2}$ SE $\frac{1}{4}$	20	A. F. Anthony.	Sublot 12 W of river	27	Evan & Franklin Taylor.	N $\frac{1}{2}$ NE $\frac{1}{4}$	36
Oscar E. Tostenon.	NW $\frac{1}{4}$ NW $\frac{1}{4}$	20	L. R. Moyer.	Sublot 12 E of river	27	H. H. Johnson.	S $\frac{1}{2}$ of N $\frac{1}{2}$ SW $\frac{1}{4}$ & NW $\frac{1}{4}$ SE $\frac{1}{4}$	36
Ingebor A. Hammer.	NE $\frac{1}{4}$	20	Albin Rodberg.	Sublot 13	27	Marit O. Dahlen.	S $\frac{1}{2}$ SW $\frac{1}{4}$ & SW $\frac{1}{4}$ SE $\frac{1}{4}$	36
Selmer Tostenon.	NE $\frac{1}{4}$ NW $\frac{1}{4}$	20	O. K. Lindboe.	Sublot 14	27	Federal Farm Mtege. Corp.	E $\frac{1}{2}$ SE $\frac{1}{4}$	36
Bertinus Olson Est.	NE $\frac{1}{4}$	21	E. R. Spencer.	Sublot 15 W $\frac{1}{2}$ of W $\frac{1}{2}$	27	State of Minnesota.	SW $\frac{1}{4}$ SW $\frac{1}{4}$ & Lots 1 & 2 less L.P.	30)
Josephine Boraas et al.	SE $\frac{1}{4}$	21	Louis Erickson.	Sublot 15 E $\frac{1}{2}$ of W $\frac{1}{2}$	27	NW $\frac{1}{4}$ NW $\frac{1}{4}$	31)	
Henry Boraas et al.	E $\frac{1}{2}$ SW $\frac{1}{4}$ & S $\frac{1}{2}$ NW $\frac{1}{4}$	21	Martin Holtan et al.	Sublot 15 E $\frac{1}{2}$	27	J. G. Undlin.	Lot 3 in SE $\frac{1}{4}$ SW $\frac{1}{4}$ less L.P.	30)
Henry Boraas et al.	W $\frac{1}{2}$ SW $\frac{1}{4}$	21	L. M. Pratt et al.	Sublot 16	27	S $\frac{1}{2}$ NW $\frac{1}{4}$, N $\frac{1}{2}$ SW $\frac{1}{4}$ & NE $\frac{1}{4}$ NW $\frac{1}{4}$ less L.P.	31)	
Antho A. Skoien.	NE $\frac{1}{4}$ NW $\frac{1}{4}$ less 2 acres	21	Elizabeth G. Hagen.	Sublot 17 W $\frac{1}{2}$	27	Gust H. Greseth.	Lot 3 in SW $\frac{1}{4}$ SE $\frac{1}{4}$ less L.P.	30)
Christian J. Skoien.	NW $\frac{1}{4}$ NW $\frac{1}{4}$	21	J. J. Spies.	Sublot 17 E $\frac{1}{2}$	27	N $\frac{1}{2}$ SE $\frac{1}{4}$, SW $\frac{1}{4}$ NW $\frac{1}{4}$ & Lots 3 & 4 less L.P.	31)	

Anthony's Park

THE GAY SPOT OF WEST
CENTRAL MINNESOTA

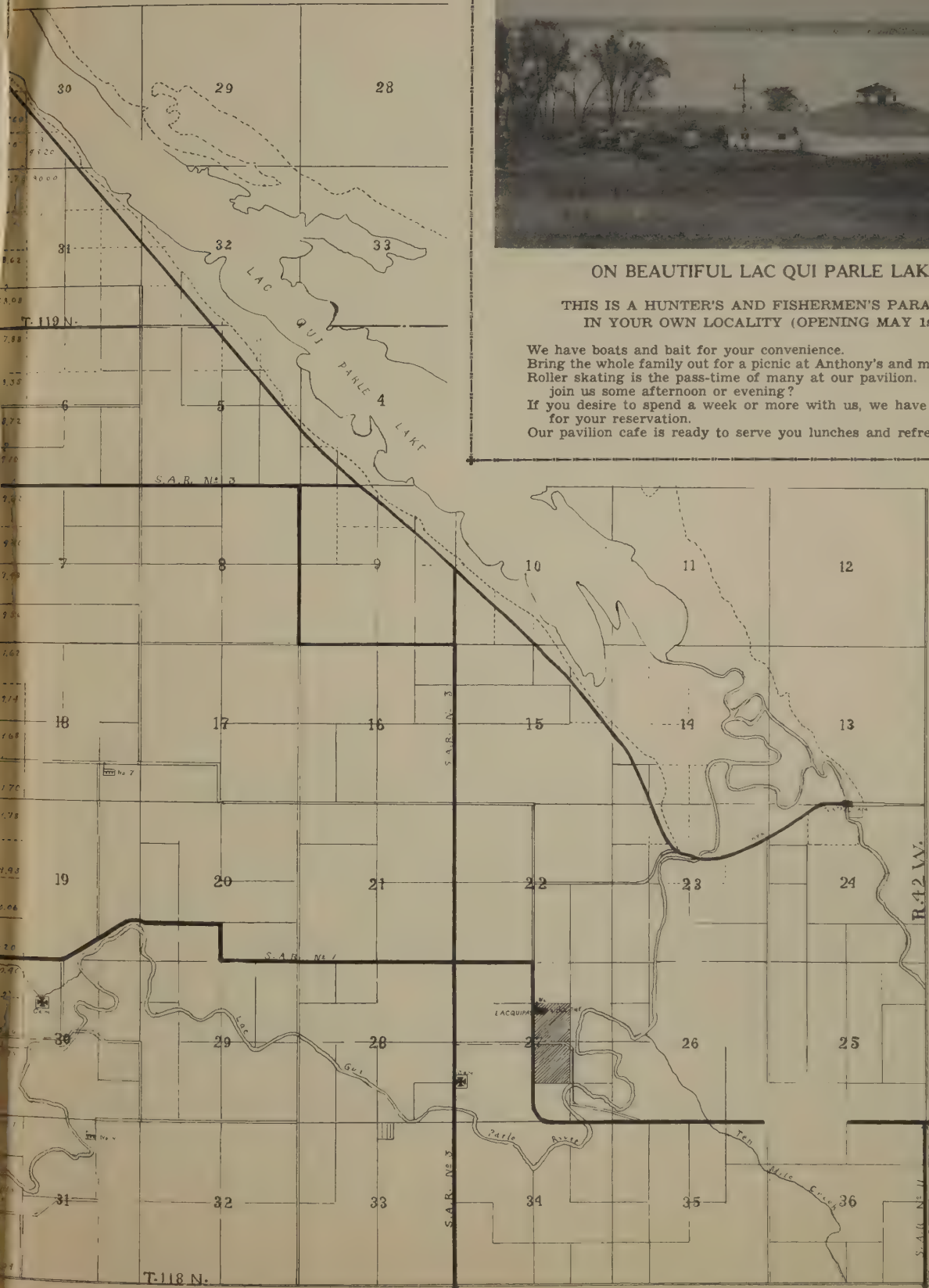


ON BEAUTIFUL LAC QUI PARLE LAKE

THIS IS A HUNTER'S AND FISHERMEN'S PARADISE
IN YOUR OWN LOCALITY (OPENING MAY 1st)

We have boats and bait for your convenience.
Bring the whole family out for a picnic at Anthony's and make a day of it.
Roller skating is the pass-time of many at our pavilion. Why don't you
join us some afternoon or evening?
If you desire to spend a week or more with us, we have modern cabins
for your reservation.
Our pavilion cafe is ready to serve you lunches and refreshments.

LAC QUI PARLE TOWNSHIP



LAKE SHORE TOWNSHIP

Townships 119 and 120 North, Range 44 West of 5th P. M.

LAC QUI PARLE COUNTY, MINNESOTA

Name	Description	Sec.	Name	Description	Sec.	Name	Description	Sec.
Juline Robertson.	NE $\frac{1}{4}$	1	Oscar H. Mork.	E $\frac{1}{2}$ NE $\frac{1}{4}$	20)	N. & G. Letrud.	W $\frac{1}{2}$ of SW $\frac{1}{4}$ NW $\frac{1}{4}$ & W 50 acres of SW $\frac{1}{4}$	21)
Amelia Munson.	SE $\frac{1}{4}$	1		N $\frac{1}{2}$ NW $\frac{1}{4}$	21)	Marie Letrud.	E $\frac{1}{2}$ of SW $\frac{1}{4}$ NW $\frac{1}{4}$ & E 110 acres of SW $\frac{1}{4}$ less L.P.	21
Alfred C. Pearson.	W $\frac{1}{2}$ less school lot NE $\frac{1}{4}$	1)	Olof Kleven et al.	SE $\frac{1}{4}$	21	Christ Sundahl.	Lots 2 & 3 less L.P.	22
Albert Kittleson.	W $\frac{1}{2}$ NW $\frac{1}{4}$	2	Mutual Benefit Life Ins. Co.	NE $\frac{1}{4}$	21	G., N. & O. Letrud.	SW $\frac{1}{4}$ SE $\frac{1}{4}$	22
Sophia Kittleson.	E $\frac{1}{2}$ NW $\frac{1}{4}$ less school lot	2	Mutual Benefit Life Ins. Co.	S $\frac{1}{2}$ NW $\frac{1}{4}$	21	Gilbert Kittleson.	SE $\frac{1}{4}$ SE $\frac{1}{4}$	22
Prudential Ins. Co.	SE $\frac{1}{4}$	2	Julia Olson et al.	S $\frac{1}{2}$ NW $\frac{1}{4}$	22	N. & G. Letrud.	N $\frac{1}{2}$ SE $\frac{1}{4}$ & Lot 4 less E 4 rods & L.P.	21
Emilie Helseter et al.	SW $\frac{1}{4}$ S $\frac{1}{2}$	2)	Mutual Benefit Life Ins. Co.	N $\frac{1}{2}$ NW $\frac{1}{4}$	22	NW $\frac{1}{4}$ SW $\frac{1}{4}$ & Lot 1 less L.P.	22	
Aetna Life Ins. Co.	N $\frac{1}{2}$	3	Union Cent. Life Ins. Co.	SW $\frac{1}{4}$	22	Carl E. Peterson.	NE $\frac{1}{4}$ SW $\frac{1}{4}$? , NW $\frac{1}{4}$ SE $\frac{1}{4}$ & Lots 2, 3 & 4 less L.P.	22
E. Marion Kaufman.	S $\frac{1}{2}$ SE $\frac{1}{4}$	4	Olaf Kleven.	S $\frac{1}{2}$ SE $\frac{1}{4}$	22	Carl E. Peterson.	S $\frac{1}{2}$ SW $\frac{1}{4}$ less vil. lot	22
Agnes M. Rognlien.	N $\frac{1}{2}$ SE $\frac{1}{4}$	4	Henry Haukos.	NE $\frac{1}{4}$ & N $\frac{1}{2}$ SE $\frac{1}{4}$	22	Sigra J. Hedla.	S $\frac{1}{2}$ SW $\frac{1}{4}$ less vil. lot	22
A. G. Peterson.	SW $\frac{1}{4}$	4	Travelers Ins. Co.	W $\frac{1}{2}$ NW $\frac{1}{4}$ & N $\frac{1}{2}$ SW $\frac{1}{4}$	23	Oscar & Theo. Nelson.	Lots 2 & 3, W $\frac{1}{2}$ SE $\frac{1}{4}$ & SE $\frac{1}{4}$ SE $\frac{1}{4}$ less R. R. & L.P.	25
Metropolitan Life Ins. Co.	E $\frac{1}{2}$ NE $\frac{1}{4}$	4	D. D. Olson, Jr.	SE $\frac{1}{4}$ & E $\frac{1}{2}$ NW $\frac{1}{4}$ less school lot	23	Carl E. Peterson.	SE $\frac{1}{4}$ SW $\frac{1}{4}$, W $\frac{1}{2}$ SW $\frac{1}{4}$, SW $\frac{1}{4}$ NW $\frac{1}{4}$ & W $\frac{1}{2}$ of E $\frac{1}{2}$ NW $\frac{1}{4}$ less R. R. & L.P.	25)
Emma Knipp.	NW $\frac{1}{4}$	5	Austin H. Teigen.	S $\frac{1}{2}$ SW $\frac{1}{4}$	23	Eric O. Sage.	SW $\frac{1}{4}$ SE $\frac{1}{4}$, NE $\frac{1}{4}$ NW $\frac{1}{4}$, E $\frac{1}{2}$ of SE $\frac{1}{4}$ NW $\frac{1}{4}$ less L. P.	25
Paul Lubitz.	SW $\frac{1}{4}$	5	Alfred C. Pearson.	NE $\frac{1}{4}$	23	Obert Lien.	S $\frac{1}{2}$ SW $\frac{1}{4}$ & NE $\frac{1}{4}$ SW $\frac{1}{4}$ less E 2 rods N of R. R.	26
Wm. W. Webster et al.	SE $\frac{1}{4}$ & W $\frac{1}{2}$ NE $\frac{1}{4}$	5	Pearson & Froiland.	SW $\frac{1}{4}$	24	Arthur S. Peterson.	NW $\frac{1}{4}$ SW $\frac{1}{4}$ W $\frac{3}{4}$ of S $\frac{1}{2}$ NW $\frac{1}{4}$ & S $\frac{1}{2}$ of NW $\frac{1}{4}$ NW $\frac{1}{4}$	26
A. G. Peterson.	W $\frac{1}{2}$ NE $\frac{1}{4}$ & E $\frac{1}{2}$ NW $\frac{1}{4}$	4)	Erik L. Sorenson.	E $\frac{1}{2}$ of W $\frac{3}{4}$ of SE $\frac{1}{4}$	24	Carl E. Peterson.	N $\frac{1}{2}$ of NW $\frac{1}{4}$ NW $\frac{1}{4}$ less L. P.	26
Wm. W. Webster et al.	W $\frac{1}{2}$ NW $\frac{1}{4}$ E $\frac{1}{2}$ NE $\frac{1}{4}$	4)	Erik Sorenson.	W 1-3 of SE $\frac{1}{4}$	24	Carl E. Peterson.	N $\frac{1}{2}$ NE $\frac{1}{4}$ & NE $\frac{1}{4}$ NW $\frac{1}{4}$	27
Emma Knipp.	N $\frac{1}{2}$ NE $\frac{1}{4}$	5)	Fredrika Pearson.	E 1-3 of SE $\frac{1}{4}$	24	Robert O. Lien.	SE $\frac{1}{4}$ NE $\frac{1}{4}$ & S $\frac{1}{2}$ SE $\frac{1}{4}$ less R. R.	27
Minnie Rebehn.	S $\frac{1}{2}$ NE $\frac{1}{4}$	6	Ole & Fred Teigen.	NW $\frac{1}{4}$	24	Sigre J. Hedla.	SW $\frac{1}{4}$ & W $\frac{1}{2}$ NW $\frac{1}{4}$ less R. R.	27
Karen Larson et al.	W $\frac{1}{2}$ NW $\frac{1}{4}$	6	H. A. Teigen.	N $\frac{1}{2}$ NE $\frac{1}{4}$	24	Christoffer Sundahl.	SE $\frac{1}{4}$ NW $\frac{1}{4}$, SW $\frac{1}{4}$ NE $\frac{1}{4}$ & N $\frac{1}{2}$ SE $\frac{1}{4}$ less R. R.	27
Ludvig Pederson.	E $\frac{1}{2}$ NW $\frac{1}{4}$	6	G. S. Anderson.	S $\frac{1}{2}$ NE $\frac{1}{4}$	24	Gilbert Kittleson.	E $\frac{1}{2}$ of E $\frac{1}{2}$ less 2 lots	28
Reinhard Timpe.	SW $\frac{1}{4}$	6	L. B. Lund.	NE $\frac{1}{4}$ less 10 acres	25	John Kittleson.	.56 acre in	28
Herman J. Rebehn.	SE $\frac{1}{4}$	6	Gustav & Clara Fossen.	W 45 rods of N 35 $\frac{1}{2}$ rods NE $\frac{1}{4}$	25	Union Cent. Life Ins. Co.	W $\frac{1}{2}$ of E $\frac{1}{2}$ less school lot	28
John W. Dale et al.	N $\frac{1}{2}$	6	Hilmer H. Moen.	SE $\frac{1}{4}$	25	Sam Solverson.	1 acre in	28
Jennie A. Hanson et al.	SW $\frac{1}{4}$	7	Selmer S. Borstad.	NW $\frac{1}{4}$	25	N. & G. Letrud.	W 50 rods NW $\frac{1}{4}$	28
State of Minnesota.	SE $\frac{1}{4}$	7	Jennie Halvorson.	N $\frac{1}{2}$ SW $\frac{1}{4}$	25	Marie Letrud.	E 110 rods NW $\frac{1}{4}$	28
August Feuser.	NW $\frac{1}{4}$ & W $\frac{1}{2}$ SW $\frac{1}{4}$	8	John Lind.	S $\frac{1}{2}$ SW $\frac{1}{4}$	25	Mutual Benefit Life Ins. Co.	SW $\frac{1}{4}$	28
Herman Ulrich.	E $\frac{1}{2}$ SW $\frac{1}{4}$	8	Mathilda Martinson.	E $\frac{1}{2}$	26	S. Strom.	SE $\frac{1}{4}$ less R.R.	29
Amos Hively.	E $\frac{1}{2}$	8	Austin H. Teigen.	N $\frac{1}{2}$ NW $\frac{1}{4}$	26	Bertha Iverson.	NE $\frac{1}{4}$	29
W. A. Mattson.	N $\frac{1}{2}$ NW $\frac{1}{4}$	9	Oline Bremseth.	SE $\frac{1}{4}$ SW $\frac{1}{4}$, N $\frac{1}{2}$ SW $\frac{1}{4}$ & S $\frac{1}{2}$ NW $\frac{1}{4}$ less school lot	26	O. G. & H. Iverson.	N $\frac{1}{2}$ NW $\frac{1}{4}$	29
Lester H. Mattson.	S $\frac{1}{2}$ NW $\frac{1}{4}$	9	Severin B. Oien.	SW $\frac{1}{4}$ SW $\frac{1}{4}$	26	Prudential Ins. Co.	S $\frac{1}{2}$ NW $\frac{1}{4}$ & N $\frac{1}{2}$ SW $\frac{1}{4}$	29
Alfred O. Mattson.	N $\frac{1}{2}$ SW $\frac{1}{4}$	9	Thom. H. Olson.	S $\frac{1}{2}$ NE $\frac{1}{4}$	27	L. A. Rognlien.	S $\frac{1}{2}$ SW $\frac{1}{4}$ less R.R.	29
Alfred O. Mattson.	S $\frac{1}{2}$ SW $\frac{1}{4}$ less sch. lot	9	Olof Kleven.	N $\frac{1}{2}$ NE $\frac{1}{4}$	27	Elmer Rognlien.	W $\frac{1}{2}$ NW $\frac{1}{4}$	30
Lars O. Sorteberg.	SE $\frac{1}{4}$	9	Julius G. Lund.	NW $\frac{1}{4}$	27	theo. Sorenson.	NE $\frac{1}{4}$ & E $\frac{1}{2}$ NW $\frac{1}{4}$	30
Albert Sorteberg.	NE $\frac{1}{4}$	9	Edwin & Oscar Kleven.	SE $\frac{1}{4}$	27	State of Minnesota.	E $\frac{1}{2}$ SE $\frac{1}{4}$ less R.R.	30
L. & J. Bjornethun.	SW $\frac{1}{4}$	10	Nils Bjorgan.	SW $\frac{1}{4}$ less church lot	27	Union Cent. Life Ins. Co.	SW $\frac{1}{4}$	30
Metropolitan Life Ins. Co.	NW $\frac{1}{4}$	10	Ole A. Hegre.	S $\frac{1}{2}$ of S $\frac{1}{2}$ less cemetery	28	Federal Land Bank.	W $\frac{1}{2}$ SE $\frac{1}{4}$ less R.R.	30
Prudential Ins. Co.	N $\frac{1}{2}$ SE $\frac{1}{4}$ & W $\frac{1}{2}$ NE $\frac{1}{4}$	10	Julius G. Lund.	NE $\frac{1}{4}$	28	Floyd & Edna Boxrud.	NE $\frac{1}{4}$ NE $\frac{1}{4}$ & W $\frac{1}{2}$ NE $\frac{1}{4}$ less R.R.	31
Prudential Ins. Co.	SW $\frac{1}{4}$ of SE $\frac{1}{4}$ NE $\frac{1}{4}$	10	O. J. Ohlaug.	N $\frac{1}{2}$ of S $\frac{1}{2}$	28	Willie Knipp et al.	E $\frac{1}{2}$ SE $\frac{1}{4}$	31)
Theodore E. Overby.	Beg. SE cor. NE $\frac{1}{4}$, N 95 rods, W & N to pt. on 40 line 25 rods N of Ct. NE $\frac{1}{4}$, S 25 rods, SE to beg.	10	G. Bertness.	NW $\frac{1}{4}$	28	W $\frac{1}{2}$ SW $\frac{1}{4}$	32)	
Sam Anderson.	NE $\frac{1}{4}$ NE $\frac{1}{4}$ less 10 acres NW $\frac{1}{4}$	10)	Anna L. R. Johnson.	S $\frac{1}{2}$ less school lot	29	Earl G. Hanson.	SE $\frac{1}{4}$ NE $\frac{1}{4}$	31)
Prudential Ins. Co.	NE $\frac{1}{4}$	11	Clarence Willand.	NE $\frac{1}{4}$	29	G. S. Hanson.	NE $\frac{1}{4}$ NW $\frac{1}{4}$	32)
Alfred C. Pearson.	N $\frac{1}{2}$	12	M. C. Mahle.	NW $\frac{1}{4}$	29	State of Minnesota.	NW $\frac{1}{4}$ NW $\frac{1}{4}$	32
Prudential Ins. Co.	S $\frac{1}{2}$ SE $\frac{1}{4}$	11	Helen Chester.	NE $\frac{1}{4}$	30	Travelers Ins. Co.	E $\frac{1}{2}$ SW $\frac{1}{4}$ & W $\frac{1}{2}$ SE $\frac{1}{4}$	31
Sam Anderson.	SW $\frac{1}{4}$	10	G. J. Lund.	NW $\frac{1}{4}$	30	Floyd & Edna Boxrud.	NW $\frac{1}{4}$ less R.R.	31
Ole Christopherson.	SE $\frac{1}{4}$	11	Olonzo Haukos.	SW $\frac{1}{4}$	30	Emma Knipp.	W $\frac{1}{2}$ SE $\frac{1}{4}$	32
Carl Christopherson.	SW $\frac{1}{4}$	12	Anne Shelstad.	SE $\frac{1}{4}$	31	State of Minnesota.	NE $\frac{1}{4}$ less R.R.	32)
H. A. Teigen.	SW $\frac{1}{4}$ SE $\frac{1}{4}$ NW $\frac{1}{4}$ & W $\frac{1}{2}$ NE $\frac{1}{4}$	12)	Anne Shelstad.	NE $\frac{1}{4}$	31	R. A. & E. Wiese.	E $\frac{1}{2}$ SE $\frac{1}{4}$	32)
Alfred C. Pearson.	NW $\frac{1}{4}$ SE $\frac{1}{4}$ & E $\frac{1}{2}$ SE $\frac{1}{4}$ NE $\frac{1}{4}$ NE $\frac{1}{4}$	12)	Gustav W. Klefsaas.	NW $\frac{1}{4}$	31	Metropolitan Life Ins. Co.	SE $\frac{1}{4}$ & E $\frac{1}{2}$ SW $\frac{1}{4}$	33)
T. E. Mikkelsen.	SE $\frac{1}{4}$ NE $\frac{1}{4}$ & N $\frac{1}{2}$ SE $\frac{1}{4}$	13	O. O. Hofstad.	SW $\frac{1}{4}$	31	State of Minnesota.	NW $\frac{1}{4}$ NW $\frac{1}{4}$	32
H. A. Teigen.	S $\frac{1}{2}$ SE $\frac{1}{4}$	13	Olaf & Adolph Forbord.	SE $\frac{1}{4}$	31	Travelers Ins. Co.	E $\frac{1}{2}$ SW $\frac{1}{4}$ & W $\frac{1}{2}$ SE $\frac{1}{4}$	31
Ragnhild Legreid et al.	S $\frac{1}{2}$ SW $\frac{1}{4}$	13	Gunder Lund, Sr.	NW $\frac{1}{4}$	32	Floyd & Edna Boxrud.	NW $\frac{1}{4}$ less R.R.	31
Lars A. Sorteberg.	N $\frac{1}{2}$ SW $\frac{1}{4}$	13	Ole Hastad.	W $\frac{1}{2}$ SW $\frac{1}{4}$	32	Emma Knipp.	W $\frac{1}{2}$ SE $\frac{1}{4}$	32
Kari H. Johnson.	E $\frac{1}{2}$	14	Adolph M. Shelstad.	E $\frac{1}{2}$ SW $\frac{1}{4}$	32	State of Minnesota.	NE $\frac{1}{4}$ less R.R.	32)
Carrie Applequist.	W $\frac{1}{2}$	14	Theresa Bru.	E $\frac{1}{2}$	32	Travelers Ins. Co.	E $\frac{1}{2}$ SW $\frac{1}{4}$ & W $\frac{1}{2}$ SE $\frac{1}{4}$	31
Laura A. Day.	NW $\frac{1}{4}$ less 3.07 acres	15	Joseph & Henry Shelstad.	NW $\frac{1}{4}$	33	Ludvig Pederson.	W $\frac{1}{2}$ SW $\frac{1}{4}$	31
Ludvig Fossen.	NE $\frac{1}{4}$ less 4.38 acres	15	Wm. Kellen.	SW $\frac{1}{4}$	33	Floyd & Edna Boxrud.	NW $\frac{1}{4}$ less R.R.	31
Nick Nelson Est.	S $\frac{1}{2}$ & Beg. 138 rods 23 links W of SE cor. NE $\frac{1}{4}$, N 32 rods 20 links, W 37 rods S 32 rods 20 links, E 37 rods to beg.	15	Nels Bjornson.	NE $\frac{1}{4}$	33	Emma Knipp.	W $\frac{1}{2}$ SE $\frac{1}{4}$	32
Mary Ann Purdy.	NW $\frac{1}{4}$ & N $\frac{1}{2}$ SW $\frac{1}{4}$	16	Alfred O. Boraas.	S $\frac{1}{2}$ SE $\frac{1}{4}$	33	State of Minnesota.	NE $\frac{1}{4}$ less R.R.	32)
Bretto & Mattson.	N $\frac{1}{2}$ SE $\frac{1}{4}$	16	Metropolitan Life Ins. Co.	N $\frac{1}{2}$ SE $\frac{1}{4}$	33	Anne C. Pomeroy.	NW $\frac{1}{4}$ NW $\frac{1}{4}$	33)
Christian Bjornethun.	NE $\frac{1}{4}$	16	Alfred O. Boraas.	NW $\frac{1}{4}$	34	Severin B. Oien.	S $\frac{1}{2}$ SE $\frac{1}{4}$ & SE $\frac{1}{4}$ SW $\frac{1}{4}$	35
Alfred O. Mattson Trustee.	S $\frac{1}{2}$ SE $\frac{1}{4}$	16	Metropolitan Life Ins. Co.	SW $\frac{1}{4}$	34	G. O. Hammer.	NW $\frac{1}{4}$	36
Hannah Skordahl.	S $\frac{1}{2}$ SW $\frac{1}{4}$	16	State of Minnesota.	N $\frac{1}{2}$ NE $\frac{1}{4}$	34	Mary Scobba et al.	SW $\frac{1}{4}$	36
Malda Hildora Peik.	SE $\frac{1}{4}$	17	M. O. Borstad.	SE $\frac{1}{4}$ & S $\frac{1}{2}$ NE $\frac{1}{4}$ SW $\frac{1}{4}$ SW $\frac{1}{4}$ & N $\frac{1}{2}$ SW $\frac{1}{4}$	34)	John L. Millie.	SE $\frac{1}{4}$	36
Herman F. Rebehn.	SW $\frac{1}{4}$	17	Metropolitan Life Ins. Co.	S $\frac{1}{2}$ NW $\frac{1}{4}$, NE $\frac{1}{4}$ NW $\frac{1}{4}$ & NE $\frac{1}{4}$	35	Hilmer H. Moen.	NE $\frac{1}{4}$	36
Mabel Antine Mattson.	NE $\frac{1}{4}$	17	Metropolitan Life Ins. Co.	N $\frac{1}{2}$ SE $\frac{1}{4}$	35	Simon Simonson.	SE $\frac{1}{4}$ SW $\frac{1}{4}$ & Lots 1, 2, 3 & 4 less L.P.	17
Ludvig Ulrich.	NW $\frac{1}{4}$	17	Anne C. Pomeroy.	NW $\frac{1}{4}$ NW $\frac{1}{4}$	35	J. P. Sorenson.	S $\frac{1}{2}$ SW $\frac{1}{4}$ less L.P.	7
Gustav Dahlman.	NE $\frac{1}{4}$	18	Severin B. Oien.	S $\frac{1}{2}$ SE $\frac{1}{4}$ & SE $\frac{1}{4}$ SW $\frac{1}{4}$	35	T. A. Sorteberg.	NW $\frac{1}{4}$, SW $\frac{1}{4}$ NE $\frac{1}{4}$ & N $\frac{1}{2}$ SW $\frac{1}{4}$ less L.P.	18
John J. Davis.	NW $\frac{1}{4}$	18	G. O. Hammer.	NW $\frac{1}{4}$	36	Simon Simonson.	Lot 3 less L.P.	18
Travelers Ins. Co.	NW $\frac{1}{4}$ SW $\frac{1}{4}$ & S $\frac{1}{2}$ SW $\frac{1}{4}$	18	Mary Scobba et al.	SW $\frac{1}{4}$	36	Martin Sorenson.	W $\frac{1}{2}$ SE $\frac{1}{4}$ less L.P.	18)
Edwin O. Michaelson.	SE $\frac{1}{4}$ & NE $\frac{1}{4}$ SW $\frac{1}{4}$	18	John L. Millie.	SE $\frac{1}{4}$	36	Conn. Gen. Life Ins. Co.	NW $\frac{1}{4}$	19
Conn. Gen. Life Ins. Co.	NW $\frac{1}{4}$	19	Hilmer H. Moen.	NE $\frac{1}{4}$	36	Albert Zahn et al.	SW $\frac{1}{4}$	19
Albert Zahn et al.	SW $\frac{1}{4}$	19	Simon Simonson.	SE $\frac{1}{4}$ SW $\frac{1}{4}$ & Lots 1, 2, 3 & 4 less L.P.	17	Anna Hanson et al.	W $\frac{1}{2}$ of E $\frac{1}{2}$	19)
Anna Hanson et al.	W $\frac{1}{2}$ of E $\frac{1}{2}$	19)	J. P. Sorenson.	S $\frac{1}{2}$ SW $\frac{1}{4}$ less L.P.	17	Wm. Mau, Jr.	E $\frac{1}{2}$ of E $\frac{1}{2}$ W $\frac{1}{2}$ of W $\frac{1}{2}$	20)
Wm. Mau, Jr.	E $\frac{1}{2}$ of E $\frac{1}{2}$ W $\frac{1}{2}$ of W $\frac{1}{2}$	20)	T. A. Sorteberg.	NW $\frac{1}{4}$, SW $\frac{1}{4}$ NE $\frac{1}{4}$ & N $\frac{1}{2}$ SW $\frac{1}{4}$ less L.P.	18	George Willand.	NE $\frac{1}{4}$ SW $\frac{1}{4}$	20
George Willand.	NE $\frac{1}{4}$ SW $\frac{1}{4}$	20	Simon Simonson.	Lot 3 less L.P.	18	Martha Jacobson.	SE $\frac{1}{4}$ SW $\frac{1}{4}$	20
Martha Jacobson.	SE $\frac{1}{4}$ SW $\frac{1}{4}$	20	Martin Sorenson.	W $\frac{1}{2}$ SE $\frac{1}{4}$ less L.P.	18)	Mathilde Williamson.	SW $\frac{1}{4}$ SE	

BOYD PUBLIC SCHOOL

BOYD, MINNESOTA

*Your
School
System
is the
Town's
Biggest
Industry.
Give It
Your
Support*



*The
Bank
of
Education
Never
Fails.
Invest
in a
Good
Education*

If you are a normally intelligent person of high school age you will want to continue your education in preparation for life. Come with an alert mind, a willingness to work, and a determination to succeed. Nothing then can stop you.

A. K. FEROE

County Auditor

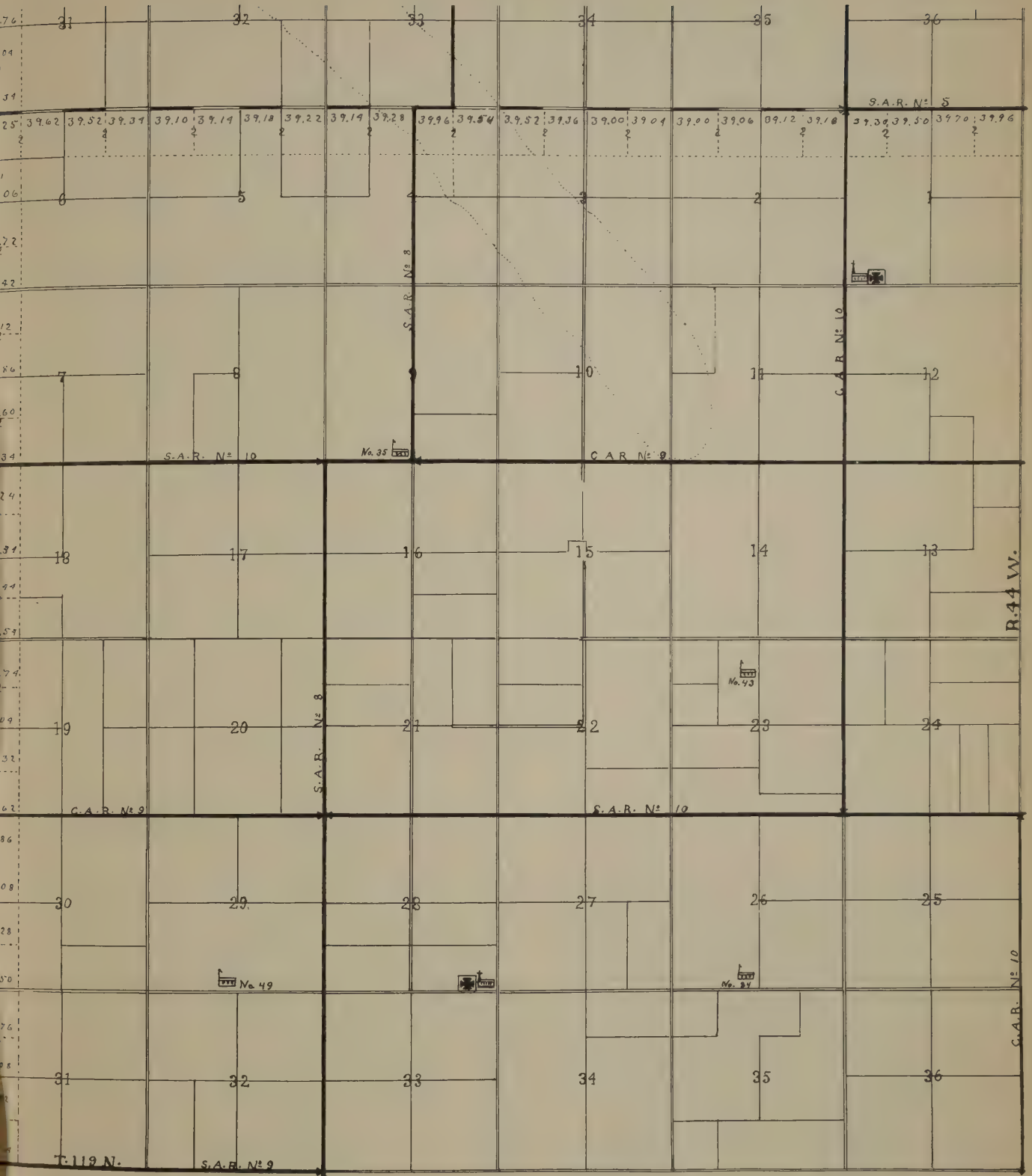
Lac qui Parle County



LAKE SHORE TOWNSHIP

(lower half)

1180099



MADISON TOWNSHIP

Township 118 North, Range 44 West of 5th P. M.
LAC QUI PARLE COUNTY, MINNESOTA

Name	Description	Sec.	Name	Description	Sec.	Name	Description	Sec.
Joel & Cora Borstad.	SE $\frac{1}{4}$	1	Serena Roise.	NW $\frac{1}{4}$ SW $\frac{1}{4}$	14	M. B. & Regina Emmerich.	NE $\frac{1}{4}$ NW $\frac{1}{4}$	28
Arthur R. & T. Charles Lee.	W $\frac{1}{4}$ SW $\frac{1}{4}$	1	Metropolitan Life Ins. Co.	E $\frac{1}{2}$ SW $\frac{1}{4}$ & SE $\frac{1}{4}$	14	N of R.R.		28
Joel & Cora Borstad.	E $\frac{1}{2}$ E $\frac{1}{2}$ SW $\frac{1}{4}$	1	Mabel, Effie & Rachel Dunnom.	SW $\frac{1}{4}$ SW $\frac{1}{4}$ E $\frac{1}{2}$ SE $\frac{1}{4}$	14)	Palmer Torkelson.	SW $\frac{1}{4}$ S $\frac{1}{2}$ SE $\frac{1}{4}$	28)
Marie Bordson.	S $\frac{1}{2}$ NE $\frac{1}{4}$ & Und. $\frac{1}{2}$ int. N $\frac{1}{2}$ NE $\frac{1}{4}$	1	Ben H. Vonderharr.	E $\frac{1}{2}$ NE $\frac{1}{4}$	15)	Prudential Ins. Co.	S $\frac{1}{2}$ NW $\frac{1}{4}$ & NE $\frac{1}{4}$ NW $\frac{1}{4}$ S of R.R.	28)
Hilma Fredrickson et al.	Und $\frac{2}{3}$ of N $\frac{1}{2}$ NE $\frac{1}{4}$	1	Serena Roise.	W $\frac{1}{2}$ NE $\frac{1}{4}$ & S $\frac{1}{2}$ NW $\frac{1}{4}$	15	SE $\frac{1}{4}$ NE $\frac{1}{4}$, N $\frac{1}{2}$ SE $\frac{1}{4}$ & S 30 acres SW $\frac{1}{4}$ NE $\frac{1}{4}$		29)
Marie J. Scobba Est.	NW $\frac{1}{4}$	1	Prudential Ins. Co.	N $\frac{1}{2}$ NW $\frac{1}{4}$	15	Madison Holding Co.	NW $\frac{1}{4}$ NW $\frac{1}{4}$	29
Martin Bauler.	S $\frac{1}{2}$	2	Amanda Rademacher.	W $\frac{1}{2}$ SE $\frac{1}{4}$ & E $\frac{1}{2}$ SW $\frac{1}{4}$	15	Metropolitan Life Ins. Co.	SW $\frac{1}{4}$ & S $\frac{1}{2}$ NW $\frac{1}{4}$ less lots	29
Annie Bremseth.	NE $\frac{1}{4}$ & E 2 rods of SE $\frac{1}{4}$ NW $\frac{1}{4}$	2	Aetna Life Ins. Co.	W $\frac{1}{2}$ SW $\frac{1}{4}$	15	Ernest A. Hammes.	.86 acre in	29
J. B. Nossum.	W 78 rds of SE $\frac{1}{4}$ NW $\frac{1}{4}$ & W $\frac{1}{2}$ NW $\frac{1}{4}$	2	Aetna Life Ins. Co.	E $\frac{1}{2}$ SE $\frac{1}{4}$	16	J. & C. Willegalla & F. Schumacher.	2 acres in	29
Severin B. Oium.	NE $\frac{1}{4}$ NW $\frac{1}{4}$	2	Serina Roise.	NE $\frac{1}{4}$	16	Jacob & Alice Bly.	NE $\frac{1}{4}$	30
Magnus O. Borstad.	E $\frac{1}{2}$ NE $\frac{1}{4}$	3	John & Sivert Roise.	W $\frac{1}{2}$ SE $\frac{1}{4}$	16	Joseph Benson.	NW $\frac{1}{4}$	30
Ella Moen.	W $\frac{1}{2}$ NE $\frac{1}{4}$	3	C. H. & C. P. Klein.	SW $\frac{1}{4}$	16	Metropolitan Life Ins. Co.	S $\frac{1}{2}$	30
Martin H. Moen.	SE $\frac{1}{4}$	3	Henry & Barney Bornhorst.	NW $\frac{1}{4}$	16	Metropolitan Life Ins. Co.	W $\frac{1}{2}$	31
Henry M. Winge et al.	SW $\frac{1}{4}$	3	Travelers Ins. Co.	N $\frac{1}{2}$ SW $\frac{1}{4}$ & Lots 7 & 8	17	Jacob & Alice Bly.	NE $\frac{1}{4}$	31
A. B. Johnson.	NW $\frac{1}{4}$	3	A. V. Bronner.	NE $\frac{1}{4}$ & N $\frac{1}{2}$ SE $\frac{1}{4}$	17	Jacob & Alice Bly.	SE $\frac{1}{4}$	31
Julia Stenson.	SE $\frac{1}{4}$	4	A. V. Bronner.	S $\frac{1}{2}$ SE $\frac{1}{4}$	17	Metropolitan Life Ins. Co.	S $\frac{1}{2}$ SW $\frac{1}{4}$	32
State of Minnesota.	NE $\frac{1}{4}$	4	Henry Hofstad.	Lots 1 & 2	17	John C. Wollschlager.	SE $\frac{1}{4}$	32
Lulu M. Querna.	NW $\frac{1}{4}$	4	Anton Viger.	S $\frac{1}{2}$ SW $\frac{1}{4}$	17	C. H. & C. P. Klein.	NW $\frac{1}{4}$	32
John J. Kellen.	SW $\frac{1}{4}$	4	Petina A. Bergh.	NE $\frac{1}{4}$ & E $\frac{1}{2}$ NW $\frac{1}{4}$	18	Paul Kernen et al.	NE $\frac{1}{4}$ NE $\frac{1}{4}$	32
Mary H. Shelstad.	NE $\frac{1}{4}$ NW $\frac{1}{4}$ & W $\frac{1}{4}$ of NE $\frac{1}{4}$	5	Francis H. Bergh.	W $\frac{1}{2}$ NW $\frac{1}{4}$	18	John Keilen et al.	N $\frac{1}{2}$ SW $\frac{1}{4}$	32
Fed. Land Bank, St. Paul.	E $\frac{3}{4}$ of NE $\frac{1}{4}$	5	Anne Nesvold.	SE $\frac{1}{4}$	18	John Keilen et al.	SW $\frac{1}{4}$ NE $\frac{1}{4}$	32
C. E. Peterson.	NE $\frac{1}{4}$ SE $\frac{1}{4}$	5	Thora Thorson et al.	SW $\frac{1}{4}$	18	John C. Wollschlager.	NW $\frac{1}{4}$ NE $\frac{1}{4}$	32
Gunder Lund, Sr.	W $\frac{1}{2}$ of SE $\frac{1}{4}$ NW $\frac{1}{4}$	5	A. C. Galle.	NE $\frac{1}{4}$ NE $\frac{1}{4}$ less 1 rod	19	Peter Galle.	SE $\frac{1}{4}$ NE $\frac{1}{4}$	32
Wm. O. Stone.	E $\frac{1}{2}$ of SE $\frac{1}{4}$ NW $\frac{1}{4}$	5	A. O. Viger Est.	S $\frac{1}{2}$ NE $\frac{1}{4}$ & W 1 rd NE $\frac{1}{4}$ NE $\frac{1}{4}$	19	Metropolitan Life Ins. Co.	SW $\frac{1}{4}$	33
Metropolitan Life Ins. Co.	S $\frac{1}{2}$ SE $\frac{1}{4}$	5	H. E. Loe.	N $\frac{3}{4}$ of NW $\frac{1}{4}$ & all NW $\frac{1}{4}$ NE $\frac{1}{4}$	19	Eva Kernen et al.	SE $\frac{1}{4}$, S $\frac{1}{2}$ NE $\frac{1}{4}$ & NE $\frac{1}{4}$ NE $\frac{1}{4}$	33
Melvin S. Lillejord.	W $\frac{1}{2}$ SW $\frac{1}{4}$ & SW $\frac{1}{4}$ NW $\frac{1}{4}$	5	Madison State Bank.	S $\frac{1}{4}$ of NW $\frac{1}{4}$ & all N $\frac{1}{2}$ SW $\frac{1}{4}$	19	Joseph Kernen.	NW $\frac{1}{4}$ & NW $\frac{1}{4}$ NE $\frac{1}{4}$	33
Victor Olson.	E $\frac{1}{2}$ SW $\frac{1}{4}$	5	C. H. & C. P. Klein.	SE $\frac{1}{4}$ & S $\frac{1}{2}$ SW $\frac{1}{4}$ less R.R.	19	Wm. Clarence Elsen.	NW $\frac{1}{4}$ & N $\frac{1}{2}$ SE $\frac{1}{4}$	33
C. L. Hagen.	NW $\frac{1}{4}$ SE $\frac{1}{4}$	5	Travelers Ins. Co.	S $\frac{1}{2}$ SW $\frac{1}{4}$, NW $\frac{1}{4}$ SE $\frac{1}{4}$ & Lots 4, 5 & 6	21	Kathrine Schommer.	N $\frac{1}{2}$ SW $\frac{1}{4}$	34
Elmer Auchstetter.	NW $\frac{1}{4}$ NW $\frac{1}{4}$ N $\frac{1}{2}$ NE $\frac{1}{4}$	5)	Galle Bros.	NW $\frac{1}{4}$ & W $\frac{1}{2}$ SW $\frac{1}{4}$ less R.R.	21	Kathrine Schommer.	S $\frac{1}{2}$ SW $\frac{1}{4}$ & SW $\frac{1}{4}$ SE $\frac{1}{4}$	34
Wm. Jerner.	SW $\frac{1}{4}$	6	John & Sivert Roise.	NE $\frac{1}{4}$ NE $\frac{1}{4}$, Lot 2 & E 13.15 ac. of Lot 1	21	Travelers Ins. Co.	NE $\frac{1}{4}$ less R.R.	34
Elmer Auchstetter.	E $\frac{1}{2}$ SE $\frac{1}{4}$	6	Gustav Johnson.	W 14 acres of Lot 1 in NE $\frac{1}{4}$ NW $\frac{1}{4}$ less W 1 ac.	21	Torkel Wilson et al.	SE $\frac{1}{4}$ SE $\frac{1}{4}$ W $\frac{1}{2}$ SW $\frac{1}{4}$ NE $\frac{1}{4}$ SW $\frac{1}{4}$, S $\frac{1}{2}$ NW $\frac{1}{4}$, NE $\frac{1}{4}$ NW $\frac{1}{4}$ & NE $\frac{1}{4}$ less R.R.	35
Elizabeth Auchstetter et al.	W $\frac{1}{2}$ SE $\frac{1}{4}$	6	Otto E. Johnson.	1 acre in NE $\frac{1}{4}$ NW $\frac{1}{4}$	21	J. I. Husebo.	SE $\frac{1}{4}$ SW $\frac{1}{4}$ less R.R.	35
Elsie & Gabriel Fjelde.	NW $\frac{1}{4}$ & S $\frac{1}{2}$ NE $\frac{1}{4}$	6	Union Cent. Life Ins. Co. Govt. Lots 2 & 3	SW $\frac{1}{4}$ SE $\frac{1}{4}$	21	Aetna Life Ins. Co.	W $\frac{1}{2}$ SE $\frac{1}{4}$	35
Jens Jacobson.	W $\frac{1}{2}$	7	Union Cent. Life Ins. Co.	NE $\frac{1}{4}$ NW $\frac{1}{4}$, W $\frac{1}{2}$ NE $\frac{1}{4}$ & NW $\frac{1}{4}$ SE $\frac{1}{4}$	22	Travelers Ins. Co.	E $\frac{1}{2}$ SE $\frac{1}{4}$ SW $\frac{1}{4}$ less part lot 2	35
P. O. Hegrum.	SE $\frac{1}{4}$	7	Lac qui Parle Co. Farm.	NW $\frac{1}{4}$ NW $\frac{1}{4}$	22	N. W. Mutual Life Ins. Co.	NE $\frac{1}{4}$	36
Melvin S. Lillejord.	NE $\frac{1}{4}$	7	Clarence L. Strom.	E $\frac{1}{2}$ SE $\frac{1}{4}$	22	Math Thompson et al.	N 32 rods NE $\frac{1}{4}$ SE $\frac{1}{4}$ & N 40 rods Lot 3	36
N. W. Mutual Life Ins. Co.	NW $\frac{1}{4}$, NW $\frac{1}{4}$ SW $\frac{1}{4}$ & SW $\frac{1}{4}$ NE $\frac{1}{4}$	8	Travelers Ins. Co.	E $\frac{1}{2}$ NE $\frac{1}{4}$	22)	Kristina R. Sampson.	Lot 3 less N 40 rds.	36
Metropolitan Life Ins. Co.	N $\frac{1}{2}$ NE $\frac{1}{4}$	8	C. L. Strom.	W $\frac{1}{2}$ SW $\frac{1}{4}$	23)	Gurine Omon.	S 48 rods NE $\frac{1}{4}$ SE $\frac{1}{4}$ less road	36
Henry Hofstad.	SW $\frac{1}{4}$ SW $\frac{1}{4}$	8	Val Bronner.	NE $\frac{1}{4}$	23	Mary Robertson et al.	SE $\frac{1}{4}$ SE $\frac{1}{4}$	36
W. O. Mason.	E $\frac{1}{2}$ SW $\frac{1}{4}$ & W $\frac{1}{2}$ SE $\frac{1}{4}$	8)	Lizzie Perrine.	SE $\frac{1}{4}$	23	J. I. Husebo.	Lot 6	36
Jacob Jensen.	SE $\frac{1}{4}$ NE $\frac{1}{4}$ S $\frac{1}{2}$ NW $\frac{1}{4}$	8)	Metropolitan Life Ins. Co.	NW $\frac{1}{4}$	23	Mary Mantel.	Lot 8	36
Lulu M. Querna.	E $\frac{1}{2}$ SE $\frac{1}{4}$ W $\frac{1}{2}$ SW $\frac{1}{4}$	8)	Prudential Ins. Co.	SW $\frac{1}{4}$	24	Mantel & Querna.	NE $\frac{1}{4}$ NW $\frac{1}{4}$ & Lots 1 & 2	36
A. T. & T. T. Hovick.	E $\frac{1}{2}$ SW $\frac{1}{4}$ & S $\frac{1}{2}$ SE $\frac{1}{4}$	9	Metropolitan Life Ins. Co.	E $\frac{1}{2}$	24	Evergreen Addition to Madison		36
Mutual Benefit Life Ins. Co.	N $\frac{1}{2}$ SE $\frac{1}{4}$ & S $\frac{1}{2}$ NE $\frac{1}{4}$	9	Metropolitan Life Ins. Co.	NE $\frac{1}{4}$ NW $\frac{1}{4}$, W $\frac{1}{2}$ NE $\frac{1}{4}$ & NW $\frac{1}{4}$ SE $\frac{1}{4}$	24	Travelers Ins. Co.	Lot 1 & 2	21
C. H. & C. P. Klein.	N $\frac{1}{2}$ of N $\frac{1}{2}$	9	Lac qui Parle Co. Farm.	NW $\frac{1}{4}$ NW $\frac{1}{4}$	24	George Berg.	Lots 6 & 7	21
Prudential Ins. Co.	SW $\frac{1}{4}$	10	Clarence L. Strom.	E $\frac{1}{2}$ SE $\frac{1}{4}$	25	Andrew Pearson.	Lots 8 & 9	21
Ben H. Vonderharr.	NW $\frac{1}{4}$	10	Travelers Ins. Co.	E $\frac{1}{2}$ NE $\frac{1}{4}$	25)	Peter Sand.	Lots 10 & 11	21
Martin H. Moen.	NE $\frac{1}{4}$	10	C. L. Strom.	W $\frac{1}{2}$ SW $\frac{1}{4}$	26	Ellen Sohlt.	Lots 12, 13, 14, 15 16 & 17	21
B. H. Vonderharr.	SE $\frac{1}{4}$ W $\frac{1}{2}$ SW $\frac{1}{4}$	11)	Val Bronner.	NE $\frac{1}{4}$	26	John A. Williamson.	Lots 1, 2, 3, 4, 5 6 & 7	20
Travelers Ins. Co.	E $\frac{1}{2}$ SE $\frac{1}{4}$	11)	Lizzie Perrine.	SE $\frac{1}{4}$	26	E. G. Serrahn.	S 1085' Lots 8 & 9	20
Morton Ringheim & LaVerne Satre.	E $\frac{1}{2}$ SW $\frac{1}{4}$ & W $\frac{1}{2}$ SE $\frac{1}{4}$	11	Metropolitan Life Ins. Co.	NW $\frac{1}{4}$	26	Theodore Danke.	N 306' 8 & 9 & N 893' 10 & 11 less W 40'	20
Clarence Skoien.	N $\frac{1}{2}$ NW $\frac{1}{4}$ less sch. lot	11	Prudential Ins. Co.	SW $\frac{1}{4}$	26	W. G. Perry.	3.49 acres in	20
Mutual Benefit Life Ins. Co.	S $\frac{1}{2}$ NW $\frac{1}{4}$	11	Metropolitan Life Ins. Co.	E $\frac{1}{2}$	27	A. K. Ferre.	1.75 acres in	20
Dorthea Williamson.	NE $\frac{1}{4}$	11	Lac qui Parle Co. Farm.	NW $\frac{1}{4}$ NW $\frac{1}{4}$	27	Sophia Hegre et al.	10.75 acres in	20
Metropolitan Life Ins. Co.	SW $\frac{1}{4}$	12	Clarence L. Strom.	E $\frac{1}{2}$ SE $\frac{1}{4}$	27	Carl Torkelson.	1.00 acre in	20
Johnnie Halvorson et al.	NW $\frac{1}{4}$	12	Travelers Ins. Co.	E $\frac{1}{2}$ NE $\frac{1}{4}$	27)	Phillip & Mildred Dunnom.	Lots 14 & 15	20
Paul Nelson.	SE $\frac{1}{4}$	12	C. L. Strom.	W $\frac{1}{2}$ SW $\frac{1}{4}$	27	Ted E. Overby.	Lots 16, 17, 18 19, 20 & 21	20
Aetna Life Ins. Co.	NE $\frac{1}{4}$	12	Val Bronner.	NE $\frac{1}{4}$	27			
Aetna Life Ins. Co.	N $\frac{1}{2}$ NE $\frac{1}{4}$ & SW $\frac{1}{4}$ NE $\frac{1}{4}$	13	Lizzie Perrine.	SE $\frac{1}{4}$	27			
Iver Stoland.	SE $\frac{1}{4}$ NE $\frac{1}{4}$ & NE $\frac{1}{4}$ SE $\frac{1}{4}$	13	Metropolitan Life Ins. Co.	NW $\frac{1}{4}$	27			
Gertrude M. Harwick.	E $\frac{1}{2}$ SW $\frac{1}{4}$	13	Prudential Ins. Co.	SW $\frac{1}{4}$	27			
Peter C. Harwick.	W $\frac{1}{2}$ SW $\frac{1}{4}$	13	Metropolitan Life Ins. Co.	E $\frac{1}{2}$	27			
Joseph E. Olson.	W $\frac{1}{2}$ NW $\frac{1}{4}$	13	Lac qui Parle Co. Farm.	NW $\frac{1}{4}$ NW $\frac{1}{4}$	27			
Joseph E. Olson.	NW $\frac{1}{4}$ SE $\frac{1}{4}$ & S $\frac{1}{2}$ SE $\frac{1}{4}$	13	Clarence L. Strom.	E $\frac{1}{2}$ SE $\frac{1}{4}$	27			
Metropolitan Life Ins. Co.	E $\frac{1}{2}$ NW $\frac{1}{4}$	13	Travelers Ins. Co.	E $\frac{1}{2}$ NE $\frac{1}{4}$	27)			
Travelers Ins. Co.	NE $\frac{1}{4}$	14	C. L. Strom.	W $\frac{1}{2}$ SW $\frac{1}{4}$	28			
Serena Roise.	NW $\frac{1}{4}$	14	Val Bronner.	NE $\frac{1}{4}$	28			

March 15, 1940

I, Joel B. Stageberg, county treasurer, do hereby certify the above is a complete list of real estate descriptions in the Township of Madison as of March 15, 1940.

JOEL B. STAGEBERG,
County treasurer.

MANFRED TOWNSHIP

Township 116 North, Range 46 West of 5th P. M.

LAC QUI PARLE COUNTY, MINNESOTA

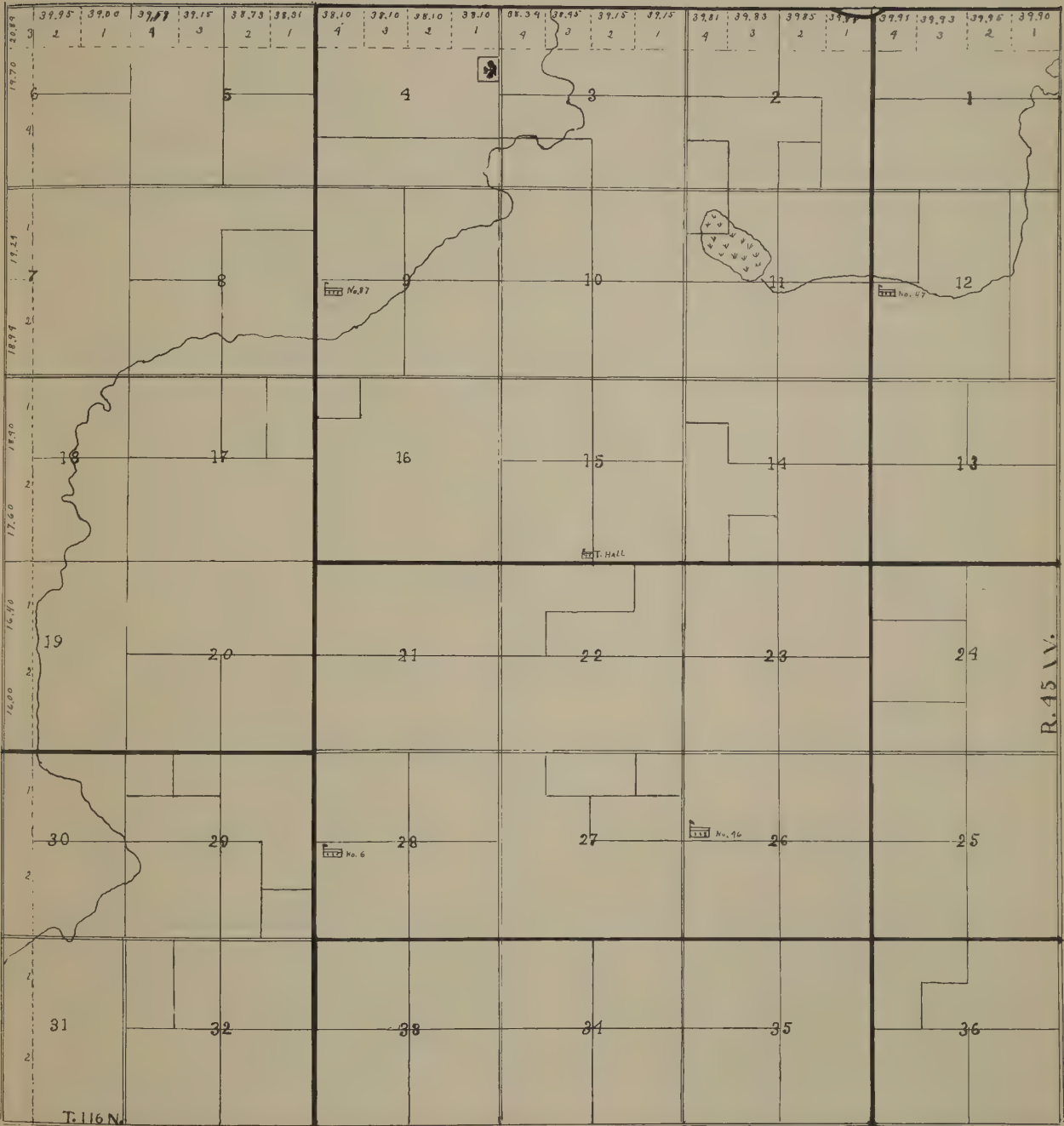
Name	Description	Sec.	Name	Description	Sec.	Name	Description
Oscar J. Larson.	N $\frac{1}{2}$	1	O. B. Hagen.	NE $\frac{1}{4}$	13	G. W. Stanke.	NW $\frac{1}{4}$
Metropolitan Life Ins. Co.	S $\frac{1}{2}$	1	Conn. Gen. Life Ins. Co.	S $\frac{1}{2}$	13	Carl Thorson.	SE $\frac{1}{4}$
H. B. & Agnes Lueders.	N $\frac{1}{2}$ SW $\frac{1}{4}$, SE $\frac{1}{4}$ SW $\frac{1}{4}$ & NW $\frac{1}{4}$ SE $\frac{1}{4}$	2	Ray Graff.	SE $\frac{1}{4}$	14	Mabel C. Hanson et al.	SW $\frac{1}{4}$
A. O. Langehaug.	SW $\frac{1}{4}$ SW $\frac{1}{4}$	2	Henry A. Kahn.	NW $\frac{1}{4}$, N $\frac{1}{2}$ SW $\frac{1}{4}$ & SW $\frac{1}{4}$ SW $\frac{1}{4}$	14	Roy S. Hubbs.	S $\frac{1}{2}$ NW $\frac{1}{4}$ & NW $\frac{1}{4}$ NW $\frac{1}{4}$
Conn. Gen. Life Ins. Co.	NW $\frac{1}{4}$	2	Thekla & Marie Voechling.	SE $\frac{1}{4}$ SW $\frac{1}{4}$	14	Ingvald M. Melby.	NE $\frac{1}{4}$ & NE $\frac{1}{4}$ NW $\frac{1}{4}$
Marie A. & Louise C. Sorkness.	N $\frac{1}{2}$ NE $\frac{1}{4}$	2	N. F. Soderberg.	NE $\frac{1}{4}$	14	Hazel A. Hubbs.	SE $\frac{1}{4}$
Metropolitan Life Ins. Co.	E $\frac{1}{2}$ SE $\frac{1}{4}$	2	Wayne Weiser.	NW $\frac{1}{4}$	14	Rosine & Fred Sauer.	NE $\frac{1}{4}$
Metropolitan Life Ins. Co.	S $\frac{1}{2}$ NE $\frac{1}{4}$	2	Elizabeth Foerster.	NE $\frac{1}{4}$	15	Perry W. Heaton.	S $\frac{1}{2}$ NW $\frac{1}{4}$
Jacob Jorgenson.	SW $\frac{1}{4}$ SE $\frac{1}{4}$	2	William Mau, Jr.	SE $\frac{1}{4}$	15	Ward J. Hubbs.	N $\frac{1}{2}$ NW $\frac{1}{4}$
Solem & Jacobson.	E $\frac{1}{2}$ of E $\frac{1}{2}$	3	N. W. Mutual Life Ins. Co.	SW $\frac{1}{4}$ less town hall	15	Margaret Byrne et al.	SW $\frac{1}{4}$ SE $\frac{1}{4}$ SE $\frac{1}{4}$
A. O. Langehaug.	NW $\frac{1}{4}$ & W $\frac{1}{2}$ NE $\frac{1}{4}$	3	New York Life Ins. Co.	All less NW $\frac{1}{4}$ NW $\frac{1}{4}$	15	State of Minnesota.	NE $\frac{1}{4}$ & NE $\frac{1}{4}$ SE $\frac{1}{4}$
Burdean A. Jorgenson.	S $\frac{1}{2}$ SW $\frac{1}{4}$	3	J. Jorgenson.	NW $\frac{1}{4}$ NW $\frac{1}{4}$ E $\frac{1}{2}$ NE $\frac{1}{4}$	16	Federal Land Bank, St. Paul.	NW $\frac{1}{4}$
John M. Femrite.	N $\frac{1}{2}$ SW $\frac{1}{4}$ & W $\frac{1}{2}$ SE $\frac{1}{4}$	3	Oscar J. Larson.	W $\frac{1}{2}$ NE $\frac{1}{4}$	16	Chas. C. Bailey.	W $\frac{1}{2}$ SE $\frac{1}{4}$
Gustav Melby.	NW $\frac{1}{4}$ & N $\frac{1}{2}$ SW $\frac{1}{4}$	4	Conn. Gen. Life Ins. Co.	SW $\frac{1}{4}$	16	Chas. H. Bailey.	E 90 acres SW $\frac{1}{4}$
Travelers Ins. Co.	NW $\frac{1}{4}$ & N $\frac{1}{2}$ SE $\frac{1}{4}$ less lot	4	So. Minn. Joint Stock Land Bank.	SE $\frac{1}{4}$	16	Phoenix Mutual Life Ins. Co.	W 70 acres SW $\frac{1}{4}$
Federal Land Bank.	S $\frac{1}{2}$ SE $\frac{1}{4}$	4	W. G. Evans.	NW $\frac{1}{4}$	17	E 50 acres SE $\frac{1}{4}$	
Prudential Ins. Co.	S $\frac{1}{2}$ SW $\frac{1}{4}$ SE $\frac{1}{4}$	4	Carrie Simons.	NE $\frac{1}{4}$ & Lot 1	17	First Nat'l Bank, Gary, S. D.	Lots 1 & 2
So. Minn. Joint Stock Land Bank.	W $\frac{1}{2}$	5	Nels Pederson.	SE $\frac{1}{4}$	17	G. T. Brainerd.	W 110 acres SE $\frac{1}{4}$
Olive Thompson.	NE $\frac{1}{4}$	5	Christopher Pederson.	Lot 2	17	Caroline E. Peterson Est.	NE $\frac{1}{4}$
Edith B. Packer.	All	5	Aetna Life Ins. Co.	All	18	J. F. Reed.	All
Canby Land & Loan Co.	All	6	State of Minnesota.	E $\frac{1}{2}$ SE $\frac{1}{4}$	18	Chas. H. Bailey.	NE $\frac{1}{4}$
F. P. Farrell.	NW $\frac{1}{4}$ & N $\frac{1}{2}$ NE $\frac{1}{4}$	7	Esther Mae Heiserman.	W $\frac{1}{2}$ SE $\frac{1}{4}$	18	Lizzie Carstens et al.	W $\frac{1}{2}$ NW $\frac{1}{4}$
Julia Jorgenson.	SE $\frac{1}{4}$	8	Phoenix Mutual Life Ins. Co.	NE $\frac{1}{4}$	19	Lizzie Carstens et al.	E $\frac{1}{2}$ NW $\frac{1}{4}$
Julia Jorgenson.	S $\frac{1}{2}$ NE $\frac{1}{4}$	8	Philip Heyer.	NW $\frac{1}{4}$	20	Melvin P. Roske.	SW $\frac{1}{4}$
Travelers Ins. Co.	SW $\frac{1}{4}$	8	Aetna Life Ins. Co.	N $\frac{1}{2}$	20	Hannah Balden.	SE $\frac{1}{4}$
Katherine Hingtzen.	NW $\frac{1}{4}$	8	N. W. Mutual Life Ins. Co.	S $\frac{1}{2}$	20	Wilhelmine Dumke.	NW $\frac{1}{4}$
Margaret Kaskie.	SE $\frac{1}{4}$	9	Maurice Peden.	W $\frac{1}{2}$ NW $\frac{1}{4}$, NE $\frac{1}{4}$ NW $\frac{1}{4}$ & NW $\frac{1}{4}$ NE $\frac{1}{4}$	20	Phoenix Mutual Life Ins. Co.	W $\frac{1}{2}$ NE $\frac{1}{4}$
Burdean A. Jorgenson.	NE $\frac{1}{4}$ less lot	9	Ethel Larson.	SE $\frac{1}{4}$ NW $\frac{1}{4}$, S $\frac{1}{2}$ NE $\frac{1}{4}$ & NE $\frac{1}{4}$ NE $\frac{1}{4}$	20	John J. Goverckl.	S $\frac{1}{2}$
L. Kluge.	N 14 rods of E 30 rods of NE $\frac{1}{4}$ NE $\frac{1}{4}$	9	Mutual Benefit Life Ins. Co.	S $\frac{1}{2}$	21	I. L. Weber.	NW $\frac{1}{4}$
J. F. & M. Maher.	SW $\frac{1}{4}$	9	Federal Land Bank.	SW $\frac{1}{4}$	21	Elizabeth Mork.	SW $\frac{1}{4}$
Union Cent. Life Ins. Co.	W $\frac{1}{2}$	10	Thekla & Marie Halstead.	NE $\frac{1}{4}$	21	Minnie M. Walker.	SE $\frac{1}{4}$
Solem & Jacobson.	NE $\frac{1}{4}$	10	A. L. Halstead.	NE $\frac{1}{4}$	22	Lester Taylor et al.	NE $\frac{1}{4}$
Isaac Kuddal.	SE $\frac{1}{4}$	10	Lewis Dyrland.	SE $\frac{1}{4}$	22	Phoenix Mutual Life Ins. Co.	SW $\frac{1}{4}$
Travelers Ins. Co.	SW $\frac{1}{4}$ NW $\frac{1}{4}$ & W $\frac{1}{2}$ of SE $\frac{1}{4}$ NW $\frac{1}{4}$	11	Albert Telford.	NE $\frac{1}{4}$	23	Oliver Hanson.	E $\frac{1}{2}$
Gustav Melby.	NE $\frac{1}{4}$ NW $\frac{1}{4}$ & E $\frac{1}{2}$ of SE $\frac{1}{4}$ NW $\frac{1}{4}$	11	D. Beningen.	NW $\frac{1}{4}$ & N $\frac{1}{2}$ SW $\frac{1}{4}$	23	State of Minnesota.	NW $\frac{1}{4}$
J. F. Reed.	SW $\frac{1}{4}$	11	Julius Gaenslen Inc.	S $\frac{1}{2}$ SW $\frac{1}{4}$	23	William Floto.	NE $\frac{1}{4}$
J. F. Reed.	NE $\frac{1}{4}$	11	Metropolitan Life Ins. Co.	SE $\frac{1}{4}$	23	Henry Bailey Est.	NW $\frac{1}{4}$
Minn. Loan & Trust Co.	SE $\frac{1}{4}$	11	Anna S. Christensen.	SE $\frac{1}{4}$	23	State of Minnesota.	SE $\frac{1}{4}$ & E $\frac{1}{2}$ SW $\frac{1}{4}$
Minnesota Loan & Trust Co.	NW $\frac{1}{4}$ NW $\frac{1}{4}$	11	Geo. Dyrland, Jr.	SW $\frac{1}{4}$	24	Anna Blain.	W $\frac{1}{2}$ SW $\frac{1}{4}$
John J. Goverckl.	SE $\frac{1}{4}$	12	Union Cent. Life Ins. Co.	NW $\frac{1}{4}$	24		
John J. Goverckl.	SW $\frac{1}{4}$ & E $\frac{1}{2}$ NW $\frac{1}{4}$	12	NE $\frac{1}{4}$		24		
Roman & Stella Devorak.	NE $\frac{1}{4}$	12	Fed. Land Bank, St. Paul.	S $\frac{1}{2}$	24		
C. Anderson Co.	W $\frac{1}{2}$ NW $\frac{1}{4}$	12			24		
New York Life Ins. Co.	NW $\frac{1}{4}$	13			24		

March 15, 1940

I, Joel B. Stageberg, county treasurer, do hereby certify the above is a complete list of real estate descriptions in the Township of Manfred as of March 15, 1940.

JOEL B. STAGEBERG,
County treasurer.

MANFRED TOWNSHIP



MAXWELL TOWNSHIP

Township 116 North, Range 43 West of 5th P. M.
LAC QUI PARLE COUNTY, MINNESOTA

Name	Description	Sec.	Name	Description	Sec.	Name	Description	Sec.
Mutual Benefit Life Ins. Co.	W $\frac{1}{2}$ of W $\frac{1}{2}$	1	Travelers Ins. Co.	SE $\frac{1}{4}$	14	Union Cent. Life Ins. Co.	E $\frac{1}{2}$	26
Mary Hemstad	E $\frac{1}{2}$ NW $\frac{1}{4}$	1	Reinhold Leyman	NE $\frac{1}{4}$	14	C. Cochran	NW $\frac{1}{4}$	26
Petra Sandbakken	SE $\frac{1}{4}$ & E $\frac{1}{2}$ SW $\frac{1}{4}$	1	Storbeck & Nelson	SW $\frac{1}{4}$	14	Jennie Larson	N $\frac{1}{2}$	27
Ed Mortvedt	N $\frac{1}{2}$ NE $\frac{1}{4}$	1	H. D. Miller	NW $\frac{1}{4}$	14	Henry Erlandson et al.	W $\frac{1}{2}$ SE $\frac{1}{4}$	27
Nick Danielson	S $\frac{1}{2}$ NE $\frac{1}{4}$	1	Alice Nevins	W $\frac{1}{4}$ SE $\frac{1}{4}$ less town hall	15	Sam R. Swenson et al.	E $\frac{1}{2}$ SE $\frac{1}{4}$	27
Bertha & Gertrude Ness	N $\frac{1}{2}$	2	John H. Nevins	E $\frac{3}{4}$ SE $\frac{1}{4}$	15	E. G. Toombs	W $\frac{1}{2}$ SW $\frac{1}{4}$	27
Wm. T. Sear	SW $\frac{1}{4}$	2	Frank Decker et al.	N $\frac{1}{2}$ NE $\frac{1}{4}$ & NW $\frac{1}{4}$	15	K. Knutson	E $\frac{1}{2}$ SW $\frac{1}{4}$	27
State of Minnesota	SE $\frac{1}{4}$ less sch lot	2	Walter N. Swenson	S $\frac{1}{2}$ NE $\frac{1}{4}$	15	E. G. Toombs	NE $\frac{1}{4}$ NE $\frac{1}{4}$	27
Becker & Halfpap	SE $\frac{1}{4}$	3	Walter N. Swenson	SW $\frac{1}{4}$	15	Equitable Life Assurance Society	SE $\frac{1}{4}$	28
Alma H. Radenbush	NW $\frac{1}{4}$	3	Freheart R. Johnson	SW $\frac{1}{4}$	16	Axel G. Carlson	SW $\frac{1}{4}$	28
Mary S. Stratte	NE $\frac{1}{4}$	3	Malton Miller	N $\frac{1}{2}$ SE $\frac{1}{4}$	16	John S. & Minnie Miller	NW $\frac{1}{4}$	28
Mary S. Stratte	SW $\frac{1}{4}$	3	John Simonson	NW $\frac{1}{4}$	16	E. G. Toombs	W $\frac{1}{2}$ NE $\frac{1}{4}$ & SE $\frac{1}{4}$ NE $\frac{1}{4}$	28
T. Anderson	W $\frac{1}{2}$ NE $\frac{1}{4}$ & E $\frac{1}{2}$ NW $\frac{1}{4}$	4	Frank Decker et al.	NE $\frac{1}{4}$	16	Lillian A. Miller	NE $\frac{1}{4}$ SE $\frac{1}{4}$	28
Federal Land Bank	SE $\frac{1}{4}$	4	Amanda F. Clauson	S $\frac{1}{2}$ SE $\frac{1}{4}$	16	J. F. Kolbenschlag	E $\frac{1}{2}$ NE $\frac{1}{4}$	28
Mrs. O. R. Pippin	E $\frac{1}{2}$ NE $\frac{1}{4}$	4	Des Moines Joint Stock Land Bank		17	Mattson & Swenson	SE $\frac{1}{4}$ SW $\frac{1}{4}$, W $\frac{1}{2}$ SW $\frac{1}{4}$, NW $\frac{1}{4}$ SE $\frac{1}{4}$ & S 4 rods of NE $\frac{1}{4}$ SW $\frac{1}{4}$	29
Frank F. Taylor	W $\frac{1}{2}$ NW $\frac{1}{4}$	4	E $\frac{1}{2}$ NE $\frac{1}{4}$		17	Travelers Ins. Co.	W $\frac{1}{2}$ NE $\frac{1}{4}$, E $\frac{1}{2}$ NW $\frac{1}{4}$ & NE $\frac{1}{4}$ SW $\frac{1}{4}$ less lot	29
State of Minnesota	SW $\frac{1}{4}$	4	State of Minnesota	W $\frac{1}{2}$ NE $\frac{1}{4}$ & E $\frac{1}{2}$ NW $\frac{1}{4}$	17	J. F. Kolbenschlag	S $\frac{1}{2}$ SE $\frac{1}{4}$	29
James A. Maxwell	NE $\frac{1}{4}$	5	Des Moines Joint Stock Land Bank	E $\frac{1}{2}$ SW $\frac{1}{4}$ & SE $\frac{1}{4}$	17	Lloyd S. Johnson	W $\frac{1}{2}$ NW $\frac{1}{4}$	29
Jennie Larson	NW $\frac{1}{4}$	5	Oscar F. Jackson	W $\frac{1}{2}$ SW $\frac{1}{4}$	17	Mildred E. Landerdahl	SW $\frac{1}{4}$ NW $\frac{1}{4}$	29
Chas. M. Femrite	SE $\frac{1}{4}$, S $\frac{1}{2}$ SW $\frac{1}{4}$ & NW $\frac{1}{4}$ SW $\frac{1}{4}$ less lot	5	Edward Fondell	W $\frac{1}{2}$ NW $\frac{1}{4}$	17	Arnell M. Landerdahl	NW $\frac{1}{4}$ NW $\frac{1}{4}$	29
Martin Haakenson	NE $\frac{1}{4}$ SW $\frac{1}{4}$ & E 1 rod of SE $\frac{1}{4}$ SW $\frac{1}{4}$	5	Edward Fondell	SE $\frac{1}{4}$	18	Minnie L. Miller	W $\frac{1}{2}$ of E $\frac{1}{2}$ NW $\frac{1}{4}$	29
Union Cent. Life Ins. Co.	SE $\frac{1}{4}$	6	State of Minnesota	NE $\frac{1}{4}$	18	N. P. Christensen	NE $\frac{1}{4}$ & E $\frac{1}{4}$ of NW $\frac{1}{4}$	29
P. J. Swenson	SW $\frac{1}{4}$	6	A. B. Larson	NW $\frac{1}{4}$	18	Union Cent. Life Ins. Co.	SE $\frac{1}{4}$	29
Olaf M. Lilljestråle et al.	N $\frac{1}{2}$	6	P. J. Swanson	SE $\frac{1}{4}$ SW $\frac{1}{4}$ & N $\frac{1}{2}$ SW $\frac{1}{4}$	18	Sadie A. Bergman	SW $\frac{1}{4}$ less sch lot	29
Arthur Engstrand	W $\frac{1}{2}$ NW $\frac{1}{4}$	7	P. J. Swanson	SW $\frac{1}{4}$ SW $\frac{1}{4}$	19	Esther J. Swenson	N $\frac{1}{2}$ SW $\frac{1}{4}$	31
F. & R. Knutson	E $\frac{1}{2}$ NE $\frac{1}{4}$	7	Carl A. Dahlgren	N $\frac{1}{2}$ NW $\frac{1}{4}$	19	Emma Swenson	NW $\frac{1}{4}$	31
Oscar A. Miller	SW $\frac{1}{4}$	7	Carl A. Dahlgren	S $\frac{1}{2}$ NW $\frac{1}{4}$	19	Reuben Knutson	SE $\frac{1}{4}$ NE $\frac{1}{4}$	31
H. A. Holmquist	SE $\frac{1}{4}$	7	Mutual Benefit Life Ins. Co.	W $\frac{1}{2}$ SE $\frac{1}{4}$ & S $\frac{1}{2}$ SW $\frac{1}{4}$	19	Fredolph Knutson	SW $\frac{1}{4}$ NE $\frac{1}{4}$ & SE $\frac{1}{4}$	31
Agnes P. Westby et al.	E $\frac{1}{2}$ NW $\frac{1}{4}$ & W $\frac{1}{2}$ NE $\frac{1}{4}$	7	Jennie Larson	N $\frac{1}{2}$ SW $\frac{1}{4}$	19	Equitable Life Assurance Soc.	S $\frac{1}{2}$ SW $\frac{1}{4}$	31
John B. & Katherine Crosby	NW $\frac{1}{4}$	8	Mildred E. Landerdahl	E $\frac{1}{2}$ SE $\frac{1}{4}$	19	Travelers Ins. Co.	N $\frac{1}{2}$ NE $\frac{1}{4}$	31
State of Minnesota	SW $\frac{1}{4}$ less sch lot.	8	Della M. Landerdahl	E $\frac{1}{2}$ NE $\frac{1}{4}$	19	State of Minnesota	SW $\frac{1}{4}$	31
J. O. Jackson	SE $\frac{1}{4}$ less sch lot	8	P. Elmer Landerdahl	W $\frac{1}{2}$ NE $\frac{1}{4}$	19	Jennie Larson	SE $\frac{1}{4}$	32
Anna Mary Nelson	S $\frac{1}{2}$ NE $\frac{1}{4}$	8	A. M. Landerdahl	E $\frac{1}{2}$ NW $\frac{1}{4}$	19	Federal Land Bank	NW $\frac{1}{4}$	32
Selma B. Jackson	N $\frac{1}{2}$ NE $\frac{1}{4}$	8	Ragnvold O. Kvam	NE $\frac{1}{4}$	21	Oscar F. Knutson	NE $\frac{1}{4}$	32
Selma B. Jackson	S $\frac{1}{2}$ SW $\frac{1}{4}$	9	Minnie Miller	W $\frac{1}{2}$ NW $\frac{1}{4}$	21	Wilhelm & Adolph Kopitzke	NE $\frac{1}{4}$ NE $\frac{1}{4}$	33
Mutual Benefit Life Ins. Co.	NW $\frac{1}{4}$	9	Travelers Ins. Co.	W $\frac{1}{2}$ SW $\frac{1}{4}$	20	Emma Belden	E $\frac{1}{2}$ SE $\frac{1}{4}$	33
Alice Nevins	N $\frac{1}{2}$ SW $\frac{1}{4}$	9	Mabel E. Johnson	E $\frac{1}{2}$ SW $\frac{1}{4}$	20	Sam Knutson	SE $\frac{1}{4}$ NE $\frac{1}{4}$, W $\frac{1}{2}$ NE $\frac{1}{4}$ & NW $\frac{1}{4}$	33
Hannah E. Josephs	SE $\frac{1}{4}$	9	Oscar Jackson	NW $\frac{1}{4}$	20	Helena C. L. & Erna Lepke	SW $\frac{1}{4}$	33
M. C. Schmoker	NE $\frac{1}{4}$	9	John S. Miller	SE $\frac{1}{4}$	20	Ernstine Kopitzke et al.	W $\frac{1}{2}$ SE $\frac{1}{4}$	33
F. B. & Hilma Johnson	Outlot in SW $\frac{1}{4}$	10	Josie Rondestvedt	NE $\frac{1}{4}$	20	Lavina Powell	NE $\frac{1}{4}$ NW $\frac{1}{4}$	34
Myra I. Bell	W 25 rods Outlots 2 & 3 in SW $\frac{1}{4}$	10	Peter G. Landerdahl	W $\frac{1}{2}$ SW $\frac{1}{4}$	21	J. J. Wolford, Jr.	S $\frac{1}{2}$ NW $\frac{1}{4}$	34
Math Odegaard	Outlots 2 & 3 in SW $\frac{1}{4}$ less W 25 rods	10	Arthur J. Soblom	E $\frac{1}{2}$ SW $\frac{1}{4}$ & S $\frac{1}{2}$ SE $\frac{1}{4}$	21	Hattie Wolford	NW $\frac{1}{4}$ NW $\frac{1}{4}$	34
Math Odegaard	Outlot 4 in SW $\frac{1}{4}$	10	John & Annie Simonson	N $\frac{1}{2}$ SE $\frac{1}{4}$	21	Frank Ruf	NE $\frac{1}{4}$	34
Carl M. Hanson	SE $\frac{1}{4}$ SE $\frac{1}{4}$	10	Agnes Maxwell	W $\frac{3}{4}$ SW $\frac{1}{4}$	22	Hugo Kopitzke et al.	SW $\frac{1}{4}$	34
Carl M. Hanson	SW $\frac{1}{4}$ SE $\frac{1}{4}$	10	John W. Shore	NW $\frac{1}{4}$ SE $\frac{1}{4}$ & E $\frac{1}{4}$ SW $\frac{1}{4}$	22	Ernstine Kopitzke et al.	SE $\frac{1}{4}$	34
H. M. Johnson	NE $\frac{1}{4}$ & N $\frac{1}{2}$ SE $\frac{1}{4}$	10	Amanda F. Clauson	NW $\frac{1}{4}$	22	Theodor Lepke	W $\frac{1}{2}$ NE $\frac{1}{4}$ & NW $\frac{1}{4}$	35
Hilma M. Johnson	NW $\frac{1}{4}$	10	Amanda F. Clauson	NE $\frac{1}{4}$ SE $\frac{1}{4}$	22	Fred H. Lepke	SW $\frac{1}{4}$	35
Equitable Life Assurance Soc.	S $\frac{1}{2}$ NE $\frac{1}{4}$ & N $\frac{1}{2}$ SE $\frac{1}{4}$	11	S. Manfred Swenson	E $\frac{1}{2}$ NE $\frac{1}{4}$	22	Union Cent. Life Ins. Co.	W $\frac{1}{2}$ SE $\frac{1}{4}$	35
Flora Palmer et al.	SW $\frac{1}{4}$ SW $\frac{1}{4}$ less lot	11	Cora E. Larson	W $\frac{1}{2}$ NE $\frac{1}{4}$	22	Peter Lundquist	E $\frac{1}{2}$ NE $\frac{1}{4}$	35
Cora Evenson	1 acre in	11	Amanda F. Clauson	S $\frac{1}{2}$ SE $\frac{1}{4}$	22	Wm. Ziems	E $\frac{1}{2}$ SE $\frac{1}{4}$	35
Lillie Conner et al.	SE $\frac{1}{4}$ SE $\frac{1}{4}$	11	Cora E. Larson	NE $\frac{1}{4}$	23	Prudential Life Ins. Co.	SE $\frac{1}{4}$	36
Travelers Ins. Co.	N $\frac{1}{2}$ NE $\frac{1}{4}$, N $\frac{1}{2}$ SW $\frac{1}{4}$ & NW $\frac{1}{4}$	11	N. W. Mutual Life Ins. Co.	NW $\frac{1}{4}$	23	Otto Johnson et al.	E $\frac{1}{2}$ NW $\frac{1}{4}$	36
Malton Miller	SW $\frac{1}{4}$ SE $\frac{1}{4}$ & SE $\frac{1}{4}$ SW $\frac{1}{4}$	11	Canby Land & Lot Co.	SE $\frac{1}{4}$	23	Hjalmer Haakenson	W $\frac{1}{2}$ NE $\frac{1}{4}$	36
State of Minnesota	SE $\frac{1}{4}$	11	Wm. A. McMullen	SW $\frac{1}{4}$ less sch lot	23	Bernt Haakenson	E $\frac{1}{2}$ NE $\frac{1}{4}$	36
George H. Clausen	NW $\frac{1}{4}$	11	N. W. Mutual Life Ins. Co.	NE $\frac{1}{4}$	24	Iver R. Haugen	NW $\frac{1}{4}$ NW $\frac{1}{4}$	36
State of Minnesota	NE $\frac{1}{4}$	11	Perry W. Sumner	E $\frac{1}{2}$ NW $\frac{1}{4}$	24	Wm. Ziems	SW $\frac{1}{4}$ NW $\frac{1}{4}$ & W $\frac{1}{2}$ SW $\frac{1}{4}$	36
John Bye	SW $\frac{1}{4}$	12	Manly S. Sumner	W $\frac{1}{2}$ NW $\frac{1}{4}$	24	Frank A. Kreisel	E $\frac{1}{2}$ SW $\frac{1}{4}$	36
Gladys B. Lehman	SW $\frac{1}{4}$	12	Wm. Ziems	SE $\frac{1}{4}$	24			
Mary G. Brown	NW $\frac{1}{4}$	12	Arthur B. Dahlgren	SW $\frac{1}{4}$	24			
John J. Lehman	S $\frac{1}{2}$ NE $\frac{1}{4}$	13	Carl A. Johnson	N $\frac{1}{2}$ of N $\frac{1}{2}$	25			
John J. Lehman	N $\frac{1}{2}$ NE $\frac{1}{4}$	13	Reuben Johnson	S $\frac{1}{2}$ NW $\frac{1}{4}$ & S $\frac{1}{2}$ SW $\frac{1}{4}$	25			
Prudential Ins. Co.	SE $\frac{1}{4}$	13	P. M. Haakenson	S $\frac{1}{2}$ NE $\frac{1}{4}$ & N $\frac{1}{2}$ SE $\frac{1}{4}$	25			
		13	Hjalmer Haakenson	S $\frac{1}{2}$ SE $\frac{1}{4}$	25			
		13	Otto Johnson	E $\frac{1}{2}$ SW $\frac{1}{4}$	25			
		13	Chas. A. Gow	SW $\frac{1}{4}$	26			

March 15, 1940

I, Joel B. Stageberg, county treasurer, do hereby certify the above is a complete list of real estate descriptions in the Township of Maxwell as of March 15, 1940.

JOEL B. STAGEBERG,
County treasurer.

Northwestern State Bank of Dawson

DAWSON, MINNESOTA

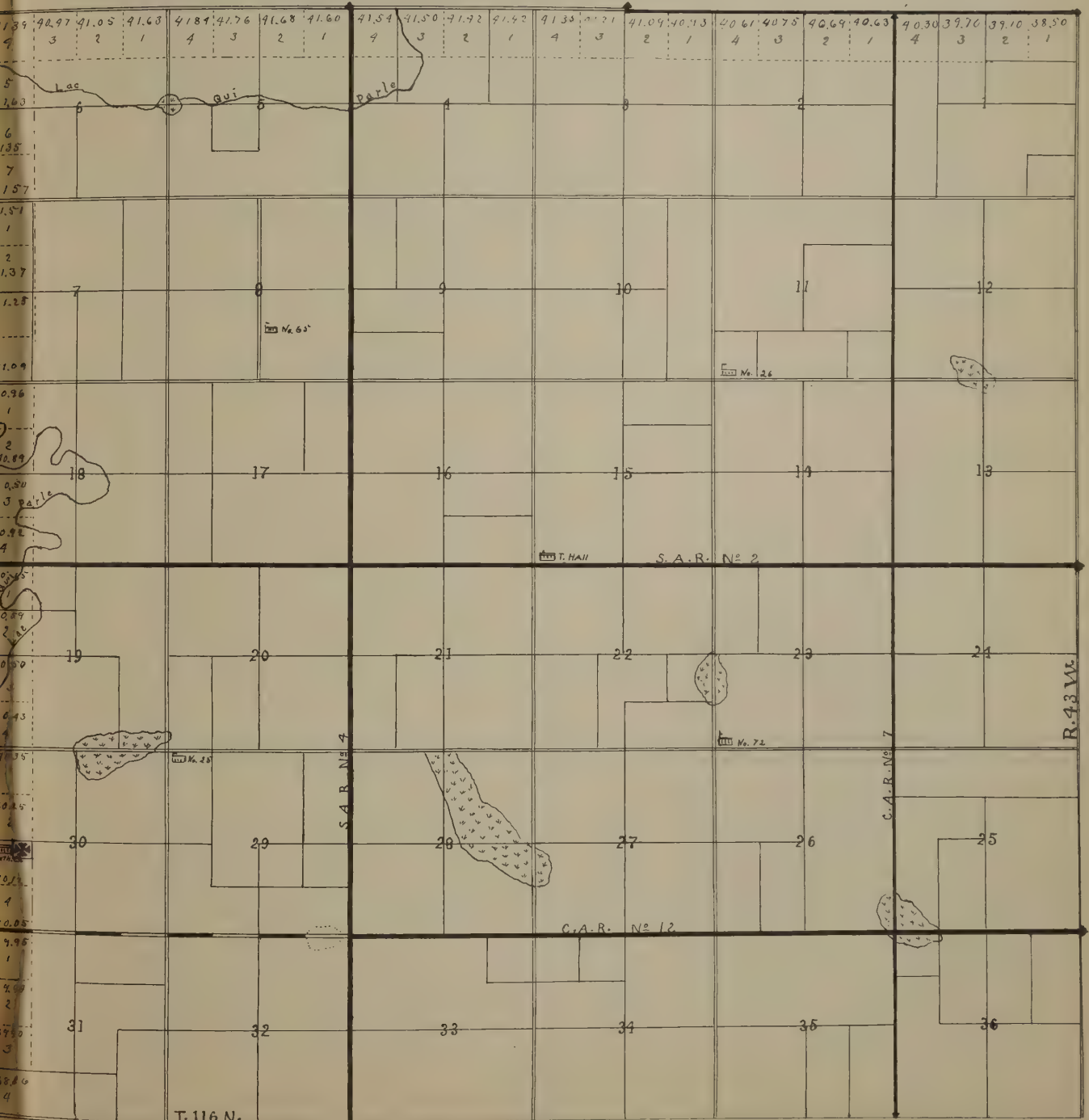
THE BANK OF FRIENDLY SERVICE

FARM LOANS AT LOWEST RATES

INSURANCE OF ALL KINDS

MEMBER FEDERAL DEPOSIT INSURANCE CORP.

MAXWELL TOWNSHIP



MEHURIN TOWNSHIP

Township 117 North, Range 46 West of 5th P. M.

LAC QUI PARLE COUNTY, MINNESOTA

Name	Description	Sec.	Name	Description	Sec.	Name	Description
Geo. W. Heckert.	E $\frac{1}{2}$ NW $\frac{1}{4}$	1	Geo. W. Heckert.	NE $\frac{1}{4}$	16	C. G. Brown et al.	SE $\frac{1}{4}$ S of line extending from E line 2246' N of S line to pt on W line 2100' N of S line
State of Minnesota.	SW $\frac{1}{4}$ & W $\frac{1}{2}$ NW $\frac{1}{4}$	1	Katherine E. Seeger.	W $\frac{1}{2}$	16	Prudential Ins. Co.	NW $\frac{1}{4}$
C. H. & C. P. Klein.	W $\frac{1}{2}$ SE $\frac{1}{4}$	1	Federal Land Bank, St. Paul.	SE $\frac{1}{4}$	16	Guy P. & Ada M. Hubbs.	SW $\frac{1}{4}$
Louisa Perchon.	E $\frac{1}{2}$ NE $\frac{1}{4}$	1	Mutual Benefit Life Ins. Co.	N $\frac{1}{2}$ & N $\frac{1}{2}$ of S $\frac{1}{2}$	17	Millie Dahle.	SE $\frac{1}{4}$ less N 30 acres
Gertrude Laremore.	E $\frac{1}{2}$ SE $\frac{1}{4}$	1	Mutual Benefit Life Ins. Co.	Lot 4	17	Ed E. Root.	NE $\frac{1}{4}$ & N 30 acres of SE $\frac{1}{4}$
C. H. & C. P. Klein.	W $\frac{1}{2}$ NE $\frac{1}{4}$	1	Henry H. Beninga.	S $\frac{1}{2}$ SE $\frac{1}{4}$	20)	R. W. Willis.	NW $\frac{1}{4}$
Arthur Aug. Streich.	NE $\frac{1}{4}$	2	John P. Eidem.	S $\frac{1}{2}$ NE $\frac{1}{4}$ & Lots 1 & 2 less outlots	20	So. Minn. Joint Stock Land Bank, Mpls.,	SW $\frac{1}{4}$
E. W. Breecher.	SE $\frac{1}{4}$	2	Joseph & Palmer Eidem.	1 $\frac{1}{2}$ acres in NW $\frac{1}{4}$ corner Lot 1	20	Mary Cafourek	N $\frac{1}{2}$
Conn. Gen. Life Ins. Co.	NW $\frac{1}{4}$	2	A. Dahl, Jr.	Lots 3 & 4	20	So. Minn. Joint Stock Land Bank.	N $\frac{1}{2}$ SE $\frac{1}{4}$ & SW $\frac{1}{4}$ SE $\frac{1}{4}$
Federal Land Bank.	SW $\frac{1}{4}$	3	Robert A. Willis.	SE $\frac{1}{4}$	20	Meta Schwarge Noess.	SE $\frac{1}{4}$ SE $\frac{1}{4}$
Geo. W. Heckert.	SE $\frac{1}{4}$	3	R. W. Willis.	W $\frac{1}{2}$ SW $\frac{1}{4}$	21	John Schmidt.	Lots 3 & 4
W. A. Mallory.	NE $\frac{1}{4}$	3	Prudential Ins. Co.	NW $\frac{1}{4}$ less sch lot	21	Joseph E. Hertzberg.	E $\frac{1}{2}$ NE $\frac{1}{4}$
J. E. & Bridget Clark.	SW $\frac{1}{4}$	3	Emil C. Spielman.	E $\frac{1}{2}$ SW $\frac{1}{4}$, W $\frac{1}{2}$ SE $\frac{1}{4}$ & SE $\frac{1}{4}$ SE $\frac{1}{4}$	21	Marvin W. Erdman.	W $\frac{1}{2}$ SE $\frac{1}{4}$ & Lots 3 & 4
Ralph Beninga.	NW $\frac{1}{4}$	4	Joseph E. Hertzberg.	W $\frac{1}{2}$ NE $\frac{1}{4}$ & NE $\frac{1}{4}$ SE $\frac{1}{4}$	21	Bernhard & Sophia Welberg.	W $\frac{1}{2}$ NE $\frac{1}{4}$ & Lots 1 & 2
Emily C. Spielman.	N $\frac{1}{2}$	4	R. A. Hertzberg.	N $\frac{1}{2}$ NE $\frac{1}{4}$	21	Travelers Ins. Co.	E $\frac{1}{2}$ SE $\frac{1}{4}$
Aetna Life Ins. Co.	SW $\frac{1}{4}$ less sch lot	4	N. J. Lindner.	2 acres in NW $\frac{1}{4}$	22	New York Life Ins. Co.	N $\frac{1}{2}$ NW $\frac{1}{4}$ & N $\frac{1}{2}$ NE $\frac{1}{4}$
Ralph Beninga.	SE $\frac{1}{4}$	4	Katherine E. Seeger.	NW $\frac{1}{4}$ less 2 acres	22	John B. Willis.	S $\frac{1}{2}$ NW $\frac{1}{4}$
John McFarland Est.	All	5	Ovid Overvig.	SW $\frac{1}{4}$	22	Sophia Sievers.	SE $\frac{1}{4}$ & S $\frac{1}{2}$ NE $\frac{1}{4}$
Mutual Life Benefit Ins. Co.	Lots 1, 2, 3 & 4	8	Union Cent. Life Ins. Co.	NE $\frac{1}{4}$	22	Travelers Ins. Co.	SW $\frac{1}{4}$
Casper Harstad.	Lots 5 & 6	8	Federal Land Bank.	SE $\frac{1}{4}$	23	Prudential Ins. Co.	NW $\frac{1}{4}$
So. Minn. Joint Stock Land Bank, Mpls.,	SE $\frac{1}{4}$	8	Conn. Gen. Life Ins. Co.	SW $\frac{1}{4}$	23	Travelers Ins. Co.	W $\frac{1}{2}$ of W $\frac{1}{2}$ SE $\frac{1}{4}$
John McFarland Est.	All	9	S. C. Ransom.	NW $\frac{1}{4}$	23	Thecla Henningsgaard.	NE $\frac{1}{4}$
John Luders.	W $\frac{1}{2}$	10	Mutual Benefit Life Ins. Co.	E $\frac{1}{2}$	24	Della Henningsgaard et al.	E $\frac{3}{4}$ of SE $\frac{1}{4}$ W $\frac{1}{2}$ SW $\frac{1}{4}$
Alois J. Spielman.	SE $\frac{1}{4}$	10	Percy M. Powelson.	NW $\frac{1}{4}$	24	Everet Powelson.	NW $\frac{1}{4}$
Travelers Ins. Co.	NE $\frac{1}{4}$ W $\frac{1}{2}$ NW $\frac{1}{4}$	11)	Elmer R. Powelson.	SE $\frac{1}{4}$	25	H. L. Helvig.	NE $\frac{1}{4}$
Travelers Ins. Co.	S $\frac{1}{2}$	11	Myrle Evelin Farmer.	SW $\frac{1}{4}$	25	A. O. Langehaug.	E $\frac{1}{2}$ SW $\frac{1}{4}$
Federal Land Bank.	E $\frac{1}{2}$ NW $\frac{1}{4}$	11	Geo. O. Brohaug.	NE $\frac{1}{4}$	25	So. Minn. Joint Stock Land Bank.	SE $\frac{1}{4}$
Emma LeFevre.	NE $\frac{1}{4}$	11	Roy Twist.	NE $\frac{1}{4}$	26)	Prudential Ins. Co.	N $\frac{1}{2}$
Clement C. Ross.	NW $\frac{1}{4}$ SW $\frac{1}{4}$ & W $\frac{1}{2}$ NW $\frac{1}{4}$	12	Union Cent. Life Ins. Co.	SE $\frac{1}{4}$	26)	Union Cent. Life Ins. Co.	S $\frac{1}{2}$
Lewis A. Ross.	W $\frac{1}{2}$ SE $\frac{1}{4}$	12	R. R. H. Lee.	NW $\frac{1}{4}$ E $\frac{1}{2}$ NE $\frac{1}{4}$	26)	March 15, 1940	
Fanny E. Ross.	E $\frac{1}{2}$ NW $\frac{1}{4}$ & W $\frac{1}{2}$ NE $\frac{1}{4}$	12	Ch. D. Butterwick.	SW $\frac{1}{4}$ SE $\frac{1}{4}$	26	I, Joel B. Stageberg, county treasurer, do hereby certify the above is a complete list of estate descriptions in the Township of Mehurin as of March 15, 1940.	
L. A. Ross.	SW $\frac{1}{4}$ SW $\frac{1}{4}$ & E $\frac{1}{2}$ SW $\frac{1}{4}$	12	Travelers Ins. Co.	W $\frac{1}{2}$ NE $\frac{1}{4}$	26	JOEL B. STAGEBERG, County treasurer.	
C. C. Ross.	NE $\frac{1}{4}$ NE $\frac{1}{4}$	12	Grant & Henry Brown.	NW $\frac{1}{4}$	26		
Dietrich H. Schmidt.	E $\frac{1}{2}$ SE $\frac{1}{4}$ & SE $\frac{1}{4}$ NE $\frac{1}{4}$	12	Curtis Benjamin Ufford.	SW $\frac{1}{4}$ less sch lot	26		
N. W. Mutual Life Ins. Co.	All	13	Wm. Brown et al.	NE $\frac{1}{4}$ & SE $\frac{1}{4}$ N of line extending from E line 2246' N of S line to pt on W line 2100' N of S line	27		
Peter Galle Est.	NE $\frac{1}{4}$	14					
Norwegian Luth. Church of America,	N $\frac{1}{2}$ NW $\frac{1}{4}$ & SW $\frac{1}{4}$ NW $\frac{1}{4}$	14					
So. Minn. Joint Stock Land Bank, Mpls.,	S $\frac{1}{2}$ & SE $\frac{1}{4}$ NW $\frac{1}{4}$	14					
Katherine E. Seeger.	SE $\frac{1}{4}$	15					
Prudential Ins. Co.	NE $\frac{1}{4}$	15					
C. H. & C. P. Klein.	SW $\frac{1}{4}$	15					
Geo. W. Heckert.	NW $\frac{1}{4}$	15					

PERRY TOWNSHIP

Township 119 North, Range 45 West of 5th P. M.
LAC QUI PARLE COUNTY, MINNESOTA

Name	Description	Sec.	Name	Description	Sec.	Name	Description	Sec.
W. Geo. Bethke.	N $\frac{1}{2}$ NE $\frac{1}{4}$	1	Antonio Dale et al.	SW $\frac{1}{4}$	12	Kate Borchardt.	SW $\frac{1}{4}$	2
Reinhard Timpe.	S $\frac{1}{2}$ NE $\frac{1}{4}$ & N $\frac{1}{2}$ SE $\frac{1}{4}$	1	Jennie A. Hanson.	NE $\frac{1}{4}$	13	Martin P. Mork.	E $\frac{1}{2}$	2
Bessie D. Bowen.	SE $\frac{1}{4}$ SE $\frac{1}{4}$	1	Travelers Ins. Co.	SE $\frac{1}{4}$	13	Julius Strobel.	NW $\frac{1}{4}$ & N $\frac{1}{2}$ SW $\frac{1}{4}$	2
Travelers Ins. Co.	SW $\frac{1}{4}$, S $\frac{1}{2}$ NW $\frac{1}{4}$ & SW $\frac{1}{4}$ SE $\frac{1}{4}$	1	M. P. Mork.	SW $\frac{1}{4}$	13	John Durham et al.	S $\frac{1}{2}$ SW $\frac{1}{4}$	2
Lars Tryggestad.	N $\frac{1}{2}$ NW $\frac{1}{4}$ less R.R.	1	Christine Morken et al.	NW $\frac{1}{4}$	13	J. C. Wollschlager.	SE $\frac{1}{4}$	2
Conn. Gen. Life Ins. Co.	SE $\frac{1}{4}$	2	Christine Morken et al.	NE $\frac{1}{4}$	14	Jacob Herian.	NE $\frac{1}{4}$	2
Lars Tryggestad.	NE $\frac{1}{4}$ less R.R.	2	Travelers Ins. Co.	SE $\frac{1}{4}$	14	Ferd Rakow.	NW $\frac{1}{4}$ & E $\frac{1}{2}$ SW $\frac{1}{4}$	2
Oscar Zahl.	NW $\frac{1}{4}$ less R.R.	2	Prudential Ins. Co.	W $\frac{1}{2}$	14	Martha Nitz et al.	W $\frac{1}{2}$ SW $\frac{1}{4}$	2
Agnes Plathe.	SW $\frac{1}{4}$ less R.R.	2	Conn. Gen. Life Ins. Co.	SE $\frac{1}{4}$	15	J. H. Mathies.	SW $\frac{1}{4}$	2
Prudential Ins. Co.	SE $\frac{1}{4}$ SE $\frac{1}{4}$, N $\frac{1}{2}$ SE $\frac{1}{4}$ & S $\frac{1}{2}$ of S $\frac{1}{2}$ NE $\frac{1}{4}$ less R.R.	3	Pillsbury Academy.	SW $\frac{1}{4}$	15	Henry Kesting.	NE $\frac{1}{4}$	2
Louise Minzel.	NW $\frac{1}{4}$	3	August W. Koffel.	N $\frac{1}{2}$	15	Martha Nitz et al.	Lots 3 & 4	2
Martha Gloege.	N $\frac{3}{4}$ of NE $\frac{1}{4}$	3	Elsie Wendland.	SE $\frac{1}{4}$	16	Paul Block.	Lots 5 & 6	2
Fred Kottke.	N $\frac{1}{2}$ SW $\frac{1}{4}$	3	L. K. Sorteberg.	NE $\frac{1}{4}$	16	Rosalie Stoick.	NW $\frac{1}{4}$	2
C. F. Gloege.	S $\frac{1}{2}$ NE $\frac{1}{4}$, W $\frac{1}{2}$ SE $\frac{1}{4}$, NE $\frac{1}{4}$ SE $\frac{1}{4}$ & W $\frac{1}{2}$ of SE $\frac{1}{4}$ SE $\frac{1}{4}$	4	Lee & Acton.	SW $\frac{1}{4}$	16	John Kunde.	NW $\frac{1}{4}$ NW $\frac{1}{4}$	2
Edward Roeske.	SW $\frac{1}{4}$	4	Travelers Ins. Co.	SE $\frac{1}{4}$	17	Elizabeth Wittnebel.	NE $\frac{1}{4}$, N $\frac{1}{2}$ SE $\frac{1}{4}$ & NE $\frac{1}{4}$ NW $\frac{1}{4}$	2
Fred Kottke.	S $\frac{1}{2}$ NW $\frac{1}{4}$	4	Martha Zahn.	E $\frac{1}{2}$ NE $\frac{1}{4}$ less R.R.	17	Wilhelmine Kunde.	S $\frac{1}{2}$ NW $\frac{1}{4}$ & E $\frac{1}{2}$ SW $\frac{1}{4}$	2
Earl V. Manuel.	N $\frac{1}{2}$ of N $\frac{1}{2}$	4	H. C. Grosenick.	W $\frac{1}{2}$ NE $\frac{1}{4}$ less R.R.	17	Pauline Stoick.	NW $\frac{1}{4}$ SW $\frac{1}{4}$	2
A. H. Hoffman.	N $\frac{1}{2}$ NE $\frac{1}{4}$, SE $\frac{1}{4}$ NE $\frac{1}{4}$ & NE $\frac{1}{4}$ SE $\frac{1}{4}$	5	H. C. Grosenick.	E $\frac{1}{2}$ NW $\frac{1}{4}$ & NW $\frac{1}{4}$ NW $\frac{1}{4}$	17	J. H. Mathews.	S $\frac{1}{2}$ SE $\frac{1}{4}$	2
Ida Kienholz et al.	SW $\frac{1}{4}$ NE $\frac{1}{4}$	5	State of Minnesota.	N $\frac{1}{2}$ SW $\frac{1}{4}$ less R.R.	17	Carl Boehnke.	SW $\frac{1}{4}$ SW $\frac{1}{4}$	2
Wm. J. Voight.	SE $\frac{1}{4}$ SE $\frac{1}{4}$	5	John Kommer.	S $\frac{1}{2}$ SW $\frac{1}{4}$ less R.R.	18	August Nitz.	N $\frac{1}{2}$ of N $\frac{1}{2}$	2
Robert & Caroline Rosenwald.	NW $\frac{1}{4}$ SE $\frac{1}{4}$ & N $\frac{1}{2}$ of SW $\frac{1}{4}$ SE $\frac{1}{4}$	5	Louis & Louisa Prahl.	SW $\frac{1}{4}$ NW $\frac{1}{4}$ E $\frac{1}{2}$ NE $\frac{1}{4}$	17	Maria Roggenbuck.	S $\frac{1}{2}$ NW $\frac{1}{4}$	2
Robert & Caroline Rosenwald.	S $\frac{1}{2}$ of SW $\frac{1}{4}$ SE $\frac{1}{4}$	5	Sophia Buck.	NW $\frac{1}{4}$ SE $\frac{1}{4}$ & beg. 124 rods 10" E of SW cor sec. N 79 rods 5 $\frac{3}{8}$ ' W 40 rods, N 79 rods 5 $\frac{3}{8}$ ' E to NE cor. SW $\frac{1}{4}$, S to SE cor SW $\frac{1}{4}$, W to beg.	18	Pauline Stoick.	SE $\frac{1}{4}$ & S $\frac{1}{2}$ NE $\frac{1}{4}$	2
Herman Roeske.	E $\frac{1}{2}$ NW $\frac{1}{4}$	5	Ida Sahn.	Beg SW cor SW $\frac{1}{4}$, E 124 rods 10", N 79 rods 5 $\frac{3}{8}$ ' W 40 rods, N 79 rods 5 $\frac{3}{8}$ ' W to NW cor. SW $\frac{1}{4}$, S to beg.	18	Emilie Brehmer.	SW $\frac{1}{4}$ SW $\frac{1}{4}$	2
Carlos & Powell.	E $\frac{1}{2}$ SW $\frac{1}{4}$	5	John Kommer.	NE $\frac{1}{4}$ less R.R.	19	Otto Krakow.	E $\frac{1}{2}$ SW $\frac{1}{4}$ & NW $\frac{1}{4}$ SW $\frac{1}{4}$	2
Gustav Boehnke.	W $\frac{1}{2}$ of W $\frac{1}{2}$	5	Henry Grosenick.	NW $\frac{1}{4}$ NW $\frac{1}{4}$ & E $\frac{1}{2}$ NW $\frac{1}{4}$	19	Gustav Heipeler.	SE $\frac{1}{4}$	2
Conrad Hackert.	W $\frac{1}{2}$ SW $\frac{1}{4}$	6	John Kunde.	S $\frac{1}{2}$ SE $\frac{1}{4}$	19	Maria Roggenbuck.	S $\frac{1}{2}$ of N $\frac{1}{2}$ & NE $\frac{1}{4}$ NE $\frac{1}{4}$	2
Albert Hoffman.	NE $\frac{1}{4}$	6	Wilhelmine Kunde.	N $\frac{1}{2}$ SE $\frac{1}{4}$	19	Anna Trojahn.	N $\frac{1}{2}$ SW $\frac{1}{4}$	2
Paul Roggenbuck.	NW $\frac{1}{4}$	6	Albert M. Kohls.	SW $\frac{1}{4}$ & SW $\frac{1}{4}$ NW $\frac{1}{4}$	19	Fred Heinrich.	S $\frac{1}{2}$ SW $\frac{1}{4}$	2
Martha Zahn.	W $\frac{1}{2}$ NW $\frac{1}{4}$	7	Emilie Brehmer.	NE $\frac{1}{4}$	20	Emilie Brehmer.	N $\frac{1}{2}$ NW $\frac{1}{4}$ & NW $\frac{1}{4}$ NE $\frac{1}{4}$	2
J. H. Karels.	E $\frac{1}{2}$ NW $\frac{1}{4}$	7	Wilhelmine Kunde.	NW $\frac{1}{4}$ NW $\frac{1}{4}$, E $\frac{1}{2}$ NW $\frac{1}{4}$ & Lot 1 less R.R.	20	Carl Boehnke.	S $\frac{1}{2}$ NE $\frac{1}{4}$ & SE $\frac{1}{4}$	2
Regina Stoick.	SW $\frac{1}{4}$	7	Johan Kunde.	S $\frac{1}{2}$ less Lot 1	20	Wilhelmine Kahn et al.	SW $\frac{1}{4}$	2
State of Minnesota.	W $\frac{1}{2}$ SE $\frac{1}{4}$	7	Gustav B. Stoick.	SW $\frac{1}{4}$	21	Richard Witnebel.	NW $\frac{1}{4}$ & NW $\frac{1}{4}$ NE $\frac{1}{4}$	2
Louis & Louisa Prahl.	SE $\frac{1}{4}$ SE $\frac{1}{4}$ S $\frac{1}{2}$ SW $\frac{1}{4}$	7	Lee & Acton.	NW $\frac{1}{4}$	21	J. H. Mathias.	NE $\frac{1}{4}$ NE $\frac{1}{4}$	2
B. A. Hoffman.	NE $\frac{1}{4}$ & NE $\frac{1}{4}$ SE $\frac{1}{4}$ N $\frac{1}{2}$ SW $\frac{1}{4}$ & SW $\frac{1}{4}$ NW $\frac{1}{4}$	8	L. K. Sorteberg.	NE $\frac{1}{4}$	21	J. H. Mathias.	NW $\frac{1}{4}$ SW $\frac{1}{4}$	2
Gustav Boehnke.	NW $\frac{1}{4}$ NW $\frac{1}{4}$	8	Gust & Rob. Block.	SE $\frac{1}{4}$	21	Maria Schlosser.	NW $\frac{1}{4}$ & SW $\frac{1}{4}$ NE $\frac{1}{4}$	2
Nellie Powell et al.	E $\frac{1}{2}$ NW $\frac{1}{4}$	8	Anna Lubitz.	SW $\frac{1}{4}$	22	Bergette Schmaal et al.	S $\frac{1}{2}$ of S $\frac{1}{2}$ & NE $\frac{1}{4}$ SW $\frac{1}{4}$	2
Ben Hiepler.	SE $\frac{1}{4}$ & S $\frac{1}{2}$ NE $\frac{1}{4}$ less R.R.	8	Jacob Herian.	SE $\frac{1}{4}$	22	Carl T. Shurb.	SE $\frac{1}{4}$ NE $\frac{1}{4}$	2
W. J. Voight.	NE $\frac{1}{4}$ NE $\frac{1}{4}$	8	Bertha Grube.	NW $\frac{1}{4}$	22	Paul Block.	N $\frac{1}{2}$ NE $\frac{1}{4}$	2
Robert & Caroline Rosenwald.	NW $\frac{1}{4}$ NE $\frac{1}{4}$	9	L. K. Sorteberg.	NE $\frac{1}{4}$ N $\frac{1}{2}$ NW $\frac{1}{4}$	22	Wm. Munchow.	NW $\frac{1}{4}$ SE $\frac{1}{4}$ & S 2 rods of NE $\frac{1}{4}$ SE $\frac{1}{4}$	2
Oscar J. Hillestad.	SW $\frac{1}{4}$ less R.R.	9	Wm. F. Munchow.	S $\frac{1}{2}$ NW $\frac{1}{4}$ & N $\frac{1}{2}$ SW $\frac{1}{4}$	23	Ottlie Shurb.	NE $\frac{1}{4}$ SE $\frac{1}{4}$ less 2 rods	2
Clifford R. Koehntopp.	NW $\frac{1}{4}$	9	Metropolitan Life Ins. Co.	SE $\frac{1}{4}$ & S $\frac{1}{2}$ SW $\frac{1}{4}$	23	C. A. Shurb.	E $\frac{1}{2}$ SW $\frac{1}{4}$ & S $\frac{1}{2}$ SE $\frac{1}{4}$	2
Florence Steinman.	W $\frac{1}{2}$ of NE $\frac{1}{4}$ less R.R.	9	M. Mork.	NE $\frac{1}{4}$	23	Ottlie Shurb.	SW $\frac{1}{4}$ SW $\frac{1}{4}$	2
Joseph L. Hill.	W $\frac{1}{2}$ SE $\frac{1}{4}$, SE $\frac{1}{4}$ SE $\frac{1}{4}$ & W $\frac{1}{2}$ of NE $\frac{1}{4}$ SE $\frac{1}{4}$ less R.R.	9	Richard Timpe.	NE $\frac{1}{4}$	24	Travelers Ins. Co.	NW $\frac{1}{4}$ & NW $\frac{1}{4}$ SW $\frac{1}{4}$	2
Chas. F. Minzel.	S $\frac{1}{2}$ SW $\frac{1}{4}$	10	Mutual Benefit Life Ins. Co.	NW $\frac{1}{4}$	24	Henry & Louisa Strege.	N $\frac{1}{2}$ NE $\frac{1}{4}$ & Lots 2 & 3	2
Starrett Investment Co.	E $\frac{1}{2}$ S of R.R.	10	Emma Hammond.	SW $\frac{1}{4}$	24	Emma Borchardt et al.	Lots 4 & 5	2
John Durham.	E $\frac{1}{2}$ N of R.R.	10	Albert Zahn et al.	SE $\frac{1}{4}$	24	Henry & Louisa Strege.	NW $\frac{1}{4}$ less sch lot.	2
Line Huckle.	SW $\frac{1}{4}$	11	Peter S. Espe.	E $\frac{1}{2}$	25	Gustave Nesvold.	SW $\frac{1}{4}$	2
S. H. Opper.	NW $\frac{1}{4}$	11	Wm. Munchow.	NW $\frac{1}{4}$	25	Emma Borchardt et al.	SE $\frac{1}{4}$	2
Simon P. Stromsvold.	NE $\frac{1}{4}$	11				Anna L. R. Johnson.	NE $\frac{1}{4}$	2
Emma Weckhorst.	SE $\frac{1}{4}$	11				T. F. Borchardt.	W $\frac{1}{2}$	2
Federal Farm Mtg. Corp.	NW $\frac{1}{4}$, S $\frac{1}{2}$ NE $\frac{1}{4}$ & NW $\frac{1}{4}$ NE $\frac{1}{4}$	12				Rob. & Harry Acton.	E $\frac{1}{2}$	2
E. D. Bowen.	NE $\frac{1}{4}$ NE $\frac{1}{4}$	12						2
Emma Klefsaas.	E $\frac{1}{2}$ SE $\frac{1}{4}$	12						2
John C. Knipp.	W $\frac{1}{2}$ SE $\frac{1}{4}$	12						2

March 15, 1940

I, Joel B. Stageberg, county treasurer, do hereby certify the above is a complete list of real estate descriptions in the Township of Perry as of March 15, 1940.

JOEL B. STAGEBERG,
County treasurer.

PROVIDENCE TOWNSHIP

Township 116 North, Range 44 West of 5th P. M.

LAC QUI PARLE COUNTY, MINNESOTA

Name	Description	Sec.	Name	Description	Sec.	Name	Description
Anton H. Anderson.	W $\frac{1}{2}$ SW $\frac{1}{4}$ & NW $\frac{1}{4}$	1	J. H. Breberg.	NW $\frac{1}{4}$ & S 25 rods of		Della M. Landerdahl.	SE $\frac{1}{4}$ NE $\frac{1}{4}$
Christian Westby.	E $\frac{1}{2}$ SW $\frac{1}{4}$	1		W 16 rods of NE $\frac{1}{4}$ less school lot	14	Swedish Mission Church.	3 $\frac{1}{2}$ acres in
Agnes Westby et al.	E $\frac{1}{2}$	1	Carl Oberg.	S 25 rods of E 26 of W 42		F. R. Johnson.	SE $\frac{1}{4}$ & E 2 rods of
Andy & Ada E. Anderson.	SE $\frac{1}{4}$	2		rods of NE $\frac{1}{4}$	14		NE $\frac{1}{4}$ SW $\frac{1}{4}$ less ch lot.
Anna Christiansen.	SW $\frac{1}{4}$	2	State of Minnesota.	NE $\frac{1}{4}$ less 6.50 acres	14	Charles Johnson.	NW $\frac{1}{4}$ NE $\frac{1}{4}$, NE $\frac{1}{4}$ NW $\frac{1}{4}$
Ness & Rondestvedt.	NE $\frac{1}{4}$	2	P. J. Johnson.	SW $\frac{1}{4}$	14		& W $\frac{1}{2}$ NW $\frac{1}{4}$ less sch lot
State of Minnesota.	NW $\frac{1}{4}$	2	P. J. Johnson.	NW $\frac{1}{4}$ & N $\frac{1}{2}$ SE $\frac{1}{4}$	15		NE $\frac{1}{4}$ less lot
Landford H. Hauge.	S $\frac{1}{2}$ SE $\frac{1}{4}$	3	State of Minnesota.	W $\frac{1}{2}$ SW $\frac{1}{4}$	15	E. T. Benson.	N 13 rods of E 24 $\frac{1}{2}$
Travelers Ins. Co.	E $\frac{1}{2}$ NE $\frac{1}{4}$	3	August Lund.	NE $\frac{1}{4}$	15		rods of NE $\frac{1}{4}$
Prudential Ins. Co.	W $\frac{1}{2}$ & NW $\frac{1}{4}$ SE $\frac{1}{4}$	3	C. M. Holmquist.	E $\frac{1}{2}$ SW $\frac{1}{4}$	15	Aug. Ness.	N $\frac{1}{2}$ NW $\frac{1}{4}$ less sch lot
Emma E. Ady.	SW $\frac{1}{4}$ NE $\frac{1}{4}$, NW $\frac{1}{4}$ NE $\frac{1}{4}$	3	C. M. Holmquist.	S $\frac{1}{2}$ SE $\frac{1}{4}$	15	State of Minnesota.	S $\frac{1}{2}$ NW $\frac{1}{4}$ & SE $\frac{1}{4}$
Anna Christensen.	NE $\frac{1}{4}$ SE $\frac{1}{4}$	3	C. H. Johnson.	SW $\frac{1}{4}$	16	Frank S. Soblom.	SE $\frac{1}{4}$ SW $\frac{1}{4}$
Wm. Jackson.	NW $\frac{1}{4}$	4	C. M. Holmquist.	N $\frac{1}{2}$ SE $\frac{1}{4}$ & SW $\frac{1}{4}$ SE $\frac{1}{4}$	16	Vivian L. Anderson.	SW $\frac{1}{4}$ SW $\frac{1}{4}$
Prudential Ins. Co.	S $\frac{1}{2}$	4	Travelers Ins. Co.	NE $\frac{1}{4}$	16	Henry & Vivian L. Anderson.	N $\frac{1}{2}$ SW $\frac{1}{4}$
State of Minnesota.	NE $\frac{1}{4}$	4	Travelers Ins. Co.	NW $\frac{1}{4}$	16	A. P. Anderson.	W $\frac{1}{2}$ NW $\frac{1}{4}$
Harry G. Thompson.	NW $\frac{1}{4}$ NE $\frac{1}{4}$	5	Berthina Lideen et al.	SE $\frac{1}{4}$ SE $\frac{1}{4}$	16	Oscar Ness.	SE $\frac{1}{4}$ NW $\frac{1}{4}$, N $\frac{1}{2}$ NE $\frac{1}{4}$ &
Sam & Hannah Hagesag.	N $\frac{1}{2}$ SE $\frac{1}{4}$ & SW $\frac{1}{4}$ NE $\frac{1}{4}$	5	E. & T. E. Peterson.	E $\frac{1}{2}$ of E $\frac{1}{2}$ & SW $\frac{1}{4}$ SE $\frac{1}{4}$	17		SW $\frac{1}{4}$ NE $\frac{1}{4}$ less ch lot
State of Minnesota.	S $\frac{1}{2}$ SE $\frac{1}{4}$	5	J. A. Anderson.	NW $\frac{1}{4}$ & W $\frac{1}{2}$ NE $\frac{1}{4}$	17	Lomira State Bank.	E $\frac{1}{2}$ SW $\frac{1}{4}$
Mutual Benefit Life Ins. Co.	N $\frac{1}{2}$ SW $\frac{1}{4}$	5	John S. Larson.	NW $\frac{1}{4}$ SE $\frac{1}{4}$ & SW $\frac{1}{4}$	17	Metropolitan Life Ins. Co.	SE $\frac{1}{4}$ NE $\frac{1}{4}$ & SE $\frac{1}{4}$
George Meadows.	SE $\frac{1}{4}$ NE $\frac{1}{4}$	5	Lydia Smith et al.	SE $\frac{1}{4}$	17	Alfred Anderson.	W $\frac{1}{2}$ SW $\frac{1}{4}$
Harry G. Thompson.	S $\frac{1}{2}$ SW $\frac{1}{4}$ less school lot	5	Mutual Benefit Life Ins. Co.	NE $\frac{1}{4}$	18	Swedish Ev. Luth. Church.	NE $\frac{1}{4}$ NW $\frac{1}{4}$
William Gustafson.	E $\frac{1}{2}$ NW $\frac{1}{4}$ & Outlots 1 & 4	5	Carl G. Peterson.	NW $\frac{1}{4}$	18		less 1 acre
Clara Larson et al.	Outlots 2 & 3	5	Emma Erickson et al.	SW $\frac{1}{4}$	18	A. P. Anderson.	NE $\frac{1}{4}$
N. W. Mutual Life Ins. Co.	NE $\frac{1}{4}$ NE $\frac{1}{4}$	5	J. S. Larson.	S $\frac{1}{2}$ NE $\frac{1}{4}$	18	Hjalmar Anderson et al.	SE $\frac{1}{4}$
Clara Larson et al.	N $\frac{1}{2}$ SE $\frac{1}{4}$ & NE $\frac{1}{4}$	6	John S. Larson.	N $\frac{1}{2}$ NE $\frac{1}{4}$ less o acre	19	E. & T. C. Peterson.	NW $\frac{1}{4}$
Clarence Hauge.	SW $\frac{1}{4}$	6	Joseph Veseth.	1 acre in	19		NE $\frac{1}{4}$
Mutual Benefit Life Ins. Co.	S $\frac{1}{2}$ SE $\frac{1}{4}$	6	G. G. Fossbender et al.	SW $\frac{1}{4}$	19	Christine Peterson et al.	SW $\frac{1}{4}$
Peter Limberg.	NW $\frac{1}{4}$	6	Emma Erickson et al.	NW $\frac{1}{4}$	19		E $\frac{1}{2}$ SE $\frac{1}{4}$
Arthur Torgrimson.	NW $\frac{1}{4}$	6	Elred & Mae Buer.	SE $\frac{1}{4}$	19	Sarah & Bennett Ellefson.	SW $\frac{1}{4}$ less town lot
Lewis Torgrimson.	NE $\frac{1}{4}$	7	Travelers Ins. Co.	W $\frac{1}{2}$	19	Belle Ellefson et al.	NW $\frac{1}{4}$ & W $\frac{1}{2}$ SE $\frac{1}{4}$
Sarah Torgrimson.	S $\frac{1}{2}$	7	N. W. Mutual Life Ins. Co.	NE $\frac{1}{4}$	20	N. C. & S. E. Buer.	N $\frac{1}{2}$
Harry G. Thompson.	NW $\frac{1}{4}$	8	Grant E. Hegg.	SE $\frac{1}{4}$	20	Travelers Ins. Co.	SE $\frac{1}{4}$
Frank N. Thompson.	SW $\frac{1}{4}$	8	Tekla Johnson.	SW $\frac{1}{4}$	21	Hilton Mandelkow.	SW $\frac{1}{4}$
New York Life Ins. Co.	N $\frac{1}{2}$ SE $\frac{1}{4}$ & SW $\frac{1}{4}$ SE $\frac{1}{4}$	8	Tekla Johnson.	S $\frac{1}{2}$ SE $\frac{1}{4}$ & S $\frac{1}{2}$ of NE $\frac{1}{4}$ SE $\frac{1}{4}$	21	Sarah & Bennett Ellefson.	N $\frac{1}{2}$ NW $\frac{1}{4}$
Gustav Bergman.	NE $\frac{1}{4}$	8	Ernest F. Anderson.	S $\frac{1}{2}$ NE $\frac{1}{4}$, NW $\frac{1}{4}$ SE $\frac{1}{4}$ & N $\frac{1}{2}$ of NE $\frac{1}{4}$ SE $\frac{1}{4}$	21		N $\frac{1}{2}$ NE $\frac{1}{4}$ less lot
H. Anderson & Sadie Bjork.	SE $\frac{1}{4}$ SE $\frac{1}{4}$	8	Berthina Lideen.	N $\frac{1}{2}$ NE $\frac{1}{4}$	21	W. D. Lueders.	S $\frac{1}{2}$ NE $\frac{1}{4}$
Gustav Bergman.	NW $\frac{1}{4}$	9	Julius J. Peterson.	E $\frac{1}{2}$ NW $\frac{1}{4}$ & SW $\frac{1}{4}$ NW $\frac{1}{4}$	21	Alfred L. Westfield.	SW $\frac{1}{4}$ & S $\frac{1}{2}$ NW $\frac{1}{4}$
Travelers Ins. Co.	SE $\frac{1}{4}$	9	E. & T. E. Peterson.	NW $\frac{1}{4}$ NW $\frac{1}{4}$	21	E. M. Larson.	SE $\frac{1}{4}$
S. Anderson.	S $\frac{1}{2}$ NE $\frac{1}{4}$	9	Tekla Johnson.	SW $\frac{1}{4}$ less ch lot	21		W $\frac{1}{2}$ SW $\frac{1}{4}$, SE $\frac{1}{4}$ SW $\frac{1}{4}$
Alice B. Green.	N $\frac{1}{2}$ SW $\frac{1}{4}$	9	Berthina Lideen et al.	NW $\frac{1}{4}$ less town hall	22	Ole S. Ellefson.	NW $\frac{1}{4}$ less sch lot
Sam & Hannah Hagesag.	N $\frac{1}{2}$ NE $\frac{1}{4}$	9	C. M. Holmquist.	NE $\frac{1}{4}$	22	Louis S. Ellefson.	NE $\frac{1}{4}$
J. A. Anderson.	S $\frac{1}{2}$ SW $\frac{1}{4}$	9	DesMoines Joint Stock Land Bank.	SE $\frac{1}{4}$ less sch lot	22	Carrie Ellefson.	NE $\frac{1}{4}$ SW $\frac{1}{4}$, NE $\frac{1}{4}$ SE $\frac{1}{4}$ & W $\frac{1}{2}$ SE $\frac{1}{4}$
Jacob Ness.	SW $\frac{1}{4}$	10	Mary Bjornberg.	SW $\frac{1}{4}$ SW $\frac{1}{4}$ & NE $\frac{1}{4}$ SW $\frac{1}{4}$	22	Aug. W. Dahl.	SE $\frac{1}{4}$ SE $\frac{1}{4}$
Ida & Christina Nelson.	SE $\frac{1}{4}$	10	P. J. Johnson.	NW $\frac{1}{4}$ NW $\frac{1}{4}$	22	Jennie Larson.	N $\frac{1}{2}$
S. E. & Mary O. N. Severson.	NW $\frac{1}{4}$	10	F. A. Arvidson.	E $\frac{1}{2}$ NW $\frac{1}{4}$, SW $\frac{1}{4}$ NE $\frac{1}{4}$ & N $\frac{1}{2}$ NE $\frac{1}{4}$	22	Martin S. Ellefson.	SE $\frac{1}{4}$
Lanford H. Hauge.	NE $\frac{1}{4}$	10	C. M. Holmquist.	SW $\frac{1}{4}$ NW $\frac{1}{4}$ & NW $\frac{1}{4}$ SW $\frac{1}{4}$	22	Hjalmar Anderson.	SW $\frac{1}{4}$
Gustav H. Johnson.	NW $\frac{1}{4}$	11	Alice Ness.	SE $\frac{1}{4}$ SW $\frac{1}{4}$	23	Conn. Gen. Life Ins. Co.	NW $\frac{1}{4}$
Union Cent. Life Ins. Co.	N $\frac{1}{2}$ SE $\frac{1}{4}$ & S $\frac{1}{2}$ NE $\frac{1}{4}$	11	Sarah Ness.	SE $\frac{1}{4}$ NE $\frac{1}{4}$	23	Metropolitan Life Ins. Co.	NE $\frac{1}{4}$
Adolph B. Danielson.	N $\frac{1}{2}$ NE $\frac{1}{4}$	11	August Ness et al.	SE $\frac{1}{4}$ SW $\frac{1}{4}$	23	Edw. & Theo. E. Peterson.	SE $\frac{1}{4}$
Harry D. Nelson.	W $\frac{1}{2}$ SW $\frac{1}{4}$	11	First State Bank.	Boyd. SE $\frac{1}{4}$ NW $\frac{1}{4}$	23		NW $\frac{1}{4}$ SW $\frac{1}{4}$
Equitable Life Assurance Soc.	E $\frac{1}{2}$ SW $\frac{1}{4}$ & S $\frac{1}{2}$ SE $\frac{1}{4}$	11	Evald Peterson.	W $\frac{1}{2}$ NW $\frac{1}{4}$ & NE $\frac{1}{4}$ NW $\frac{1}{4}$	23	Clara M. Sundin.	NW $\frac{1}{4}$, NE $\frac{1}{4}$ SW $\frac{1}{4}$ & S $\frac{1}{2}$ SW $\frac{1}{4}$
Adolph B. Danielson.	W $\frac{1}{2}$ NW $\frac{1}{4}$	12	Freeheart R. Johnson.	N $\frac{1}{2}$ NE $\frac{1}{4}$	24	Frank Soblom.	NE $\frac{1}{4}$
Arthur E. Engstrand et al.	E $\frac{1}{2}$ NW $\frac{1}{4}$ & NE $\frac{1}{4}$	12	Anna E. Dahlgren.	S $\frac{1}{2}$ NE $\frac{1}{4}$ & N $\frac{1}{2}$ SE $\frac{1}{4}$	24	N. W. Mutual Life Ins. Co.	SE $\frac{1}{4}$
Alonzo P. Hubbs.	SW $\frac{1}{4}$	12	C. A. Dahlgren.	SW $\frac{1}{4}$ SE $\frac{1}{4}$	24	Geo. O. Swenson.	NE $\frac{1}{4}$
Charley E. Johnson.	S $\frac{1}{2}$ SE $\frac{1}{4}$	12	Emma Lund.	SE $\frac{1}{4}$ SE $\frac{1}{4}$	24	Geo. O. Swenson.	N $\frac{1}{2}$ SE $\frac{1}{4}$
Oscar Miller.	N $\frac{1}{2}$ SE $\frac{1}{4}$	12	Henry Erlandson et al.	SW $\frac{1}{4}$ NE $\frac{1}{4}$, SE $\frac{1}{4}$ NW $\frac{1}{4}$ & N $\frac{1}{2}$ SW $\frac{1}{4}$	24	Federal Land Bank.	E $\frac{1}{2}$ NW $\frac{1}{4}$
State of Minnesota.	NW $\frac{1}{4}$	13	Geo. F. Lund.	S $\frac{1}{2}$ SW $\frac{1}{4}$	24	Federal Land Bank.	W $\frac{1}{2}$ NW $\frac{1}{4}$
H. O. Windingstad & Inez Fjoserde.	N $\frac{1}{2}$ SW $\frac{1}{4}$	13	Albert E. Anderson.	N 11 rods of W 14 rods of NW $\frac{1}{4}$ NE $\frac{1}{4}$	24	Hans Pehrson.	S $\frac{1}{2}$ SE $\frac{1}{4}$ & SE $\frac{1}{4}$ SW $\frac{1}{4}$
State of Minnesota.	SE $\frac{1}{4}$	13	P. G. E. Landerdahl.	NE $\frac{1}{4}$ NE $\frac{1}{4}$	25	N. W. Mutual Life Ins. Co.	N $\frac{1}{2}$ SW $\frac{1}{4}$ & SW $\frac{1}{4}$ SW $\frac{1}{4}$
Evald Peterson.	S $\frac{1}{2}$ SW $\frac{1}{4}$	13			25		
Nellie Linde.	S $\frac{1}{2}$ NE $\frac{1}{4}$	13			25		
State of Minnesota.	SE $\frac{1}{4}$	14			25		

March 15, 1940

I, Joel B. Stageberg, county treasurer, do hereby certify the above is a complete list of estate descriptions in the Township of Providence as of March 15, 1940.

JOEL B. STAGEBERG,
County treasurer.

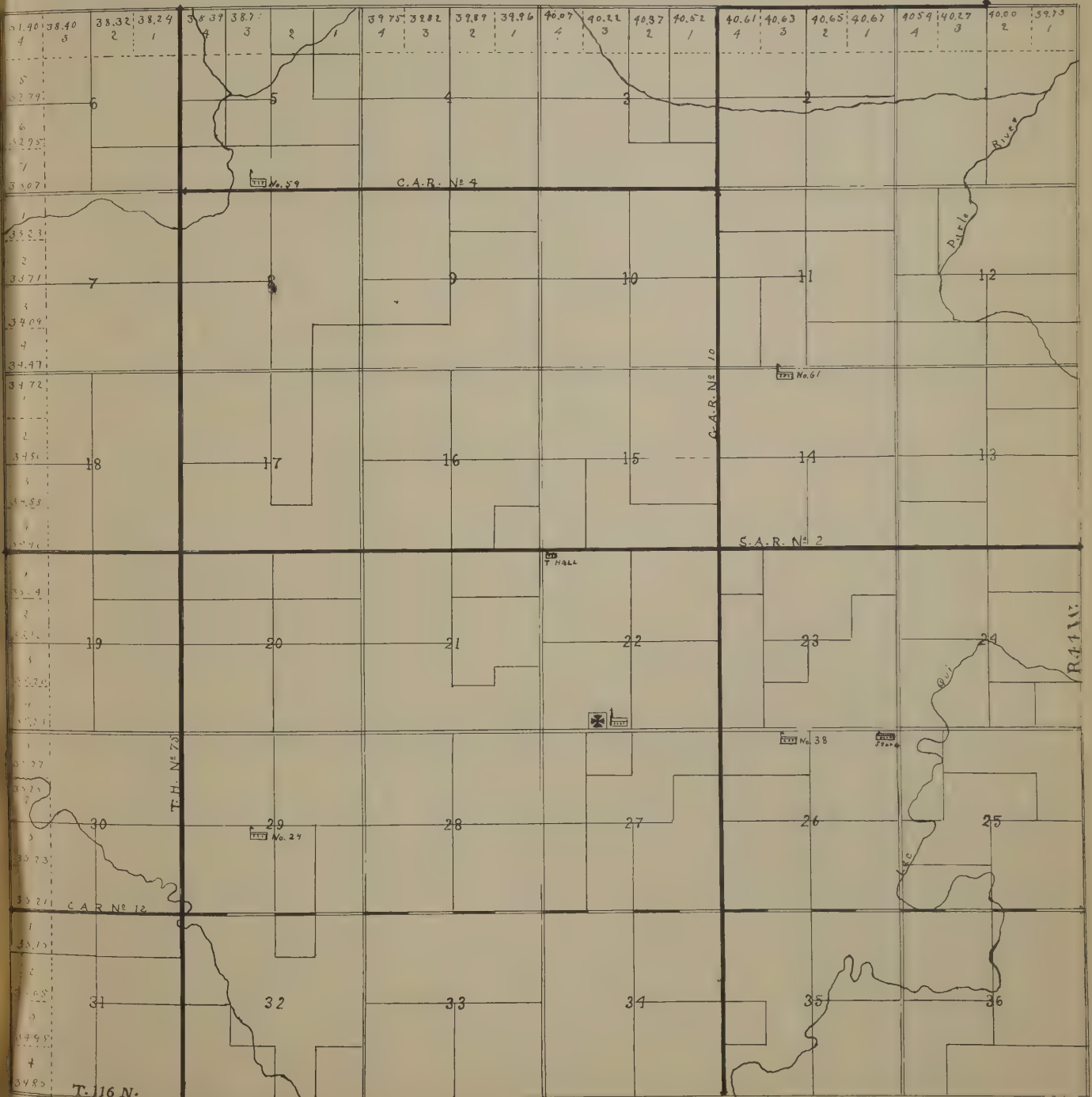
Slen & Swenson

ATTORNEYS AT LAW

Phone 88

MADISON, MINNESOTA

PROVIDENCE TOWNSHIP



RIVERSIDE TOWNSHIP

Township 117 North, Range 43 West of 5th P. M.

LAC QUI PARLE COUNTY, MINNESOTA

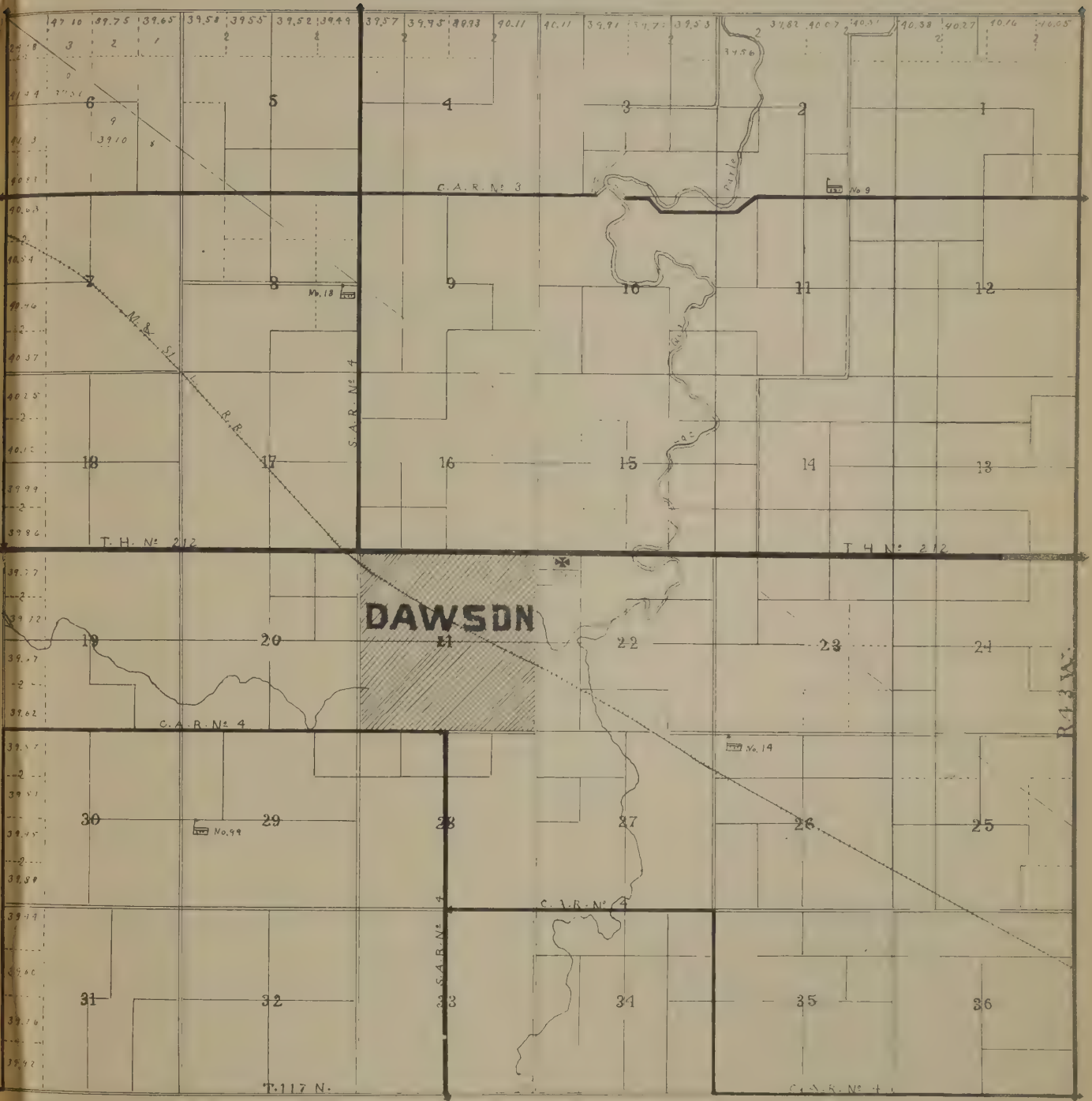
Name	Description	Sec.	Name	Description	Sec.	Name	Description	Sec.	
Anton Johnson.	NW $\frac{1}{4}$ NE $\frac{1}{4}$	1	Esther Berg & Hazel I. Kimsey.	S $\frac{1}{2}$ SE $\frac{1}{4}$ & SE $\frac{1}{4}$ SW $\frac{1}{4}$	12	Joseph M. Goldstein.	S $\frac{1}{2}$ SE $\frac{1}{4}$ Lot 1 & 2	23)	
Oliver L. Graven.	NE $\frac{1}{4}$ NE $\frac{1}{4}$, S $\frac{1}{2}$ NE $\frac{1}{4}$ & N $\frac{1}{2}$ SE $\frac{1}{4}$	1	B. H. Nordgaarden.	N $\frac{1}{2}$ SE $\frac{1}{4}$ & NE $\frac{1}{4}$ SW $\frac{1}{4}$	12	J. K. Ellefson.	NE $\frac{1}{4}$ NE $\frac{1}{4}$ W $\frac{1}{2}$ NW $\frac{1}{4}$	24)	
N. W. Mutual Life Ins. Co.	SW $\frac{1}{4}$ SE $\frac{1}{4}$	1	Conrad Bolstad.	NE $\frac{1}{4}$ & SE $\frac{1}{4}$ NW $\frac{1}{4}$	12	A. O. & Wm. Bjerstedt.	NE $\frac{1}{4}$ NW $\frac{1}{4}$ & NW $\frac{1}{4}$ NE $\frac{1}{4}$	24)	
S. A. Anderson.	SE $\frac{1}{4}$ SE $\frac{1}{4}$	1	State of Minnesota.	NW $\frac{1}{4}$ NE $\frac{1}{4}$, E $\frac{1}{2}$ NE $\frac{1}{4}$ & NE $\frac{1}{4}$ NW $\frac{1}{4}$	13	Chas. D. Wagner et al.	E $\frac{1}{2}$ NE $\frac{1}{4}$	24)	
Henry G. Bolstad.	SW $\frac{1}{4}$	1	Travelers Ins. Co.	E $\frac{1}{2}$ SE $\frac{1}{4}$	13	John K. Ellefson.	SE $\frac{1}{4}$ NW $\frac{1}{4}$ & SW $\frac{1}{4}$ NE $\frac{1}{4}$	24)	
Selfred Bolstad.	NW $\frac{1}{4}$ less lot	1	State of Minnesota.	Central $\frac{1}{4}$	13	Joseph M. Goldstein.	Lot 2	24)	
Maria A. Bolstad.	1.50 acre in	1	O. S. Eastvold.	NW $\frac{1}{4}$ NW $\frac{1}{4}$	13	T. C. & Emilie Frazier.	NE $\frac{1}{4}$ SE $\frac{1}{4}$	24)	
Thomas P. Thompson.	N $\frac{1}{2}$ SE $\frac{1}{4}$ & SE $\frac{1}{4}$ SE $\frac{1}{4}$	2	A. O. & Wm. Bjerstedt.	SW $\frac{1}{4}$ SE $\frac{1}{4}$ & SE $\frac{1}{4}$ SW $\frac{1}{4}$	13	Clemens N. Lenz.	E $\frac{1}{2}$ SW $\frac{1}{4}$, S $\frac{1}{2}$ SE $\frac{1}{4}$ & NW $\frac{1}{4}$ SE $\frac{1}{4}$	24)	
Federal Land Bank.	E $\frac{1}{2}$ NE $\frac{1}{4}$	2	John K. Ellefson.	SW $\frac{1}{4}$ SW $\frac{1}{4}$	13	Clemens N. Lenz.	NW $\frac{1}{4}$ SW $\frac{1}{4}$	24)	
Wm. Jackson.	SW $\frac{1}{4}$ SE $\frac{1}{4}$, S $\frac{1}{2}$ SW $\frac{1}{4}$ & NE $\frac{1}{4}$ SW $\frac{1}{4}$ less sch lot	2	Julia Tostenson.	SW $\frac{1}{4}$ NW $\frac{1}{4}$	13	Clemens N. Lenz.	NE $\frac{1}{4}$, E $\frac{1}{2}$ NW $\frac{1}{4}$ & Lot 3 in NW $\frac{1}{4}$ NW $\frac{1}{4}$	24)	
Lac qui Parle Co. Bank.	Sublot 2	2	John K. Ellefson.	NW $\frac{1}{4}$ SW $\frac{1}{4}$	13	State of Minnesota.	E $\frac{1}{2}$ SE $\frac{1}{4}$	24)	
N. W. Mutual Life Ins. Co.	W $\frac{1}{2}$ NE $\frac{1}{4}$ & NW $\frac{1}{4}$ E of Riv. less lots 1 & 2	2	Emma Ellefson.	NE $\frac{1}{4}$ SE $\frac{1}{4}$	14	Mary B. Lund.	W $\frac{1}{2}$ SW $\frac{1}{4}$ less R.R.	24)	
Lac qui Parle Co. Bank.	Sublot 1	2	State of Minnesota.	SE $\frac{1}{4}$ SW $\frac{1}{4}$ & SW $\frac{1}{4}$ SE $\frac{1}{4}$ less sch lot	14	D. W. Webster.	E $\frac{1}{2}$ SW $\frac{1}{4}$ & W $\frac{1}{4}$ SE $\frac{1}{4}$ less R.R.	24)	
Anfin Nelson.	NW $\frac{1}{4}$ SW $\frac{1}{4}$ & NW $\frac{1}{4}$ W of River	2)	Julia Bagdons.	Central $\frac{1}{4}$	14	Fed. Land Bank.	SW $\frac{1}{4}$ NW $\frac{1}{4}$ & Lot 4 N $\frac{1}{2}$ NE $\frac{1}{4}$	25)	
E $\frac{1}{2}$ NE $\frac{1}{4}$ & NE $\frac{1}{4}$ SE $\frac{1}{4}$	3)	Travelers Ins. Co.	N $\frac{1}{2}$ NE $\frac{1}{4}$ & NE $\frac{1}{4}$ NW $\frac{1}{4}$	14	Alma H. Radenbush.	S $\frac{1}{2}$ NE $\frac{1}{4}$	26)		
John I. Femrite.	W $\frac{1}{2}$ NE $\frac{1}{4}$, E $\frac{1}{2}$ NW $\frac{1}{4}$ & NW $\frac{1}{4}$ SE $\frac{1}{4}$	3	John Bjornson.	Outlot 2 of SW $\frac{1}{4}$ SW $\frac{1}{4}$ Outlot 2 of Govt. Lot 1	15)	Travelers Ins. Co.	SE $\frac{1}{4}$ less R.R.	26)	
Mutual Benefit Life Ins. Co.	S $\frac{1}{2}$ SE $\frac{1}{4}$ & SE $\frac{1}{4}$ SW $\frac{1}{4}$	3	John Bjornson.	NW $\frac{1}{4}$ SW $\frac{1}{4}$ NE $\frac{1}{4}$ SE $\frac{1}{4}$	15)	Federal Farm Mtge. Corp.	NW $\frac{1}{4}$ less R.R.	26)	
Clara Nelson et al.	NW $\frac{1}{4}$ NW $\frac{1}{4}$ & NE $\frac{1}{4}$ SW $\frac{1}{4}$	3	Mathilda Michaelson.	SW $\frac{1}{4}$ NW $\frac{1}{4}$ S $\frac{1}{2}$ NE $\frac{1}{4}$ & Lot 2	15)	Alfred Foss.	SW $\frac{1}{4}$	26)	
John T. Aanden.	SW $\frac{1}{4}$ NW $\frac{1}{4}$ & S $\frac{1}{2}$ SW $\frac{1}{4}$	3	Lewis O. Michaelson.	NW $\frac{1}{4}$ NW $\frac{1}{4}$ NE $\frac{1}{4}$ NE $\frac{1}{4}$	15)	Mary B. Lund.	N $\frac{1}{2}$ NW $\frac{1}{4}$	26)	
R. & T. Knutson.	E $\frac{1}{2}$ SE $\frac{1}{4}$	4	Peter G. Dale.	NW $\frac{1}{4}$ & NW $\frac{1}{4}$ NE $\frac{1}{4}$	15	Laura Helgeson.	SW $\frac{1}{4}$	27)	
Federal Land Bank.	W $\frac{1}{2}$ SE $\frac{1}{4}$ & E $\frac{1}{2}$ SW $\frac{1}{4}$	4	John & Dan Maguire.	Lot 7	15	Laura Helgeson.	SE $\frac{1}{4}$ NW $\frac{1}{4}$	27)	
Clara Throndrud.	NE $\frac{1}{4}$ NE $\frac{1}{4}$	4	Julius & Enger Sween.	SW $\frac{1}{4}$	15	DesMoines Joint Stock Land Bank.	E $\frac{1}{2}$ less R.R.	27)	
Union Cent. Life Ins. Co.	NW $\frac{1}{2}$ NE $\frac{1}{4}$, SE $\frac{1}{4}$ NE $\frac{1}{4}$ & E $\frac{1}{2}$ NW $\frac{1}{4}$	4	Louise Amanda Lotz.	SW $\frac{1}{4}$ SW $\frac{1}{4}$	16	John J. Hovland.	SW $\frac{1}{4}$ NW $\frac{1}{4}$	27)	
Carry Huseby.	W $\frac{1}{2}$ SW $\frac{1}{4}$	4)	Lac qui Parle Coop. Oil Co.	.50 acre in	16	John J. Hovland.	S $\frac{1}{2}$ NE $\frac{1}{4}$, NE $\frac{1}{4}$ NE $\frac{1}{4}$ & SE $\frac{1}{4}$	28)	
Andrew Strom.	W $\frac{1}{2}$ NW $\frac{1}{4}$ NE $\frac{1}{4}$ & N $\frac{1}{2}$ SE $\frac{1}{4}$	5)	N. W. Mutual Life Ins. Co.	N $\frac{1}{2}$ SW $\frac{1}{4}$, SE $\frac{1}{4}$ SW $\frac{1}{4}$ less lot, S $\frac{1}{2}$ NW $\frac{1}{4}$ & N $\frac{1}{4}$ of NW $\frac{1}{4}$ SE $\frac{1}{4}$ & S 125 acres NE $\frac{1}{4}$	16	Christine Hovland.	NW $\frac{1}{4}$ NE $\frac{1}{4}$	28)	
Arthur & Emma Melum.	S $\frac{1}{2}$ SE $\frac{1}{4}$ & SE $\frac{1}{4}$ SW $\frac{1}{4}$	5	Wm. Jackson.	NE $\frac{1}{4}$ SE $\frac{1}{4}$ & E $\frac{1}{4}$ of S $\frac{1}{2}$ SE $\frac{1}{4}$	16	Arnold & Gerhard Throndrud.	S $\frac{1}{2}$ NW $\frac{1}{4}$	28)	
Mutual Benefit Life Ins. Co.	S $\frac{1}{2}$ NW $\frac{1}{4}$, N $\frac{1}{2}$ SW $\frac{1}{4}$ & SW $\frac{1}{4}$ SW $\frac{1}{4}$	5	Erick Huseby.	N $\frac{1}{2}$ NW $\frac{1}{4}$	16	Alma H. Radenbush.	E $\frac{1}{4}$ of NW $\frac{1}{4}$ NW $\frac{1}{4}$	28)	
Joseph O. Erickson et al.	N $\frac{1}{2}$ NW $\frac{1}{4}$	5	Nels C. Hansen.	N 35 acres NE $\frac{1}{4}$	16	Amanda F. Clauson.	E $\frac{1}{4}$ of NE $\frac{1}{4}$ NW $\frac{1}{4}$	28)	
Mary Robertson et al.	Lot 4	6	Tonetta Olson.	4 acres in	16	August Wolf.	W $\frac{1}{2}$ of NE $\frac{1}{4}$ NW $\frac{1}{4}$	28)	
State of Minnesota.	E $\frac{1}{4}$ of SW $\frac{1}{4}$, SW $\frac{1}{4}$ SE $\frac{1}{4}$ & Lot 9	6	Olena Thompson.	4 acres in	16	Emma V. Melum.	W $\frac{1}{2}$ of NW $\frac{1}{4}$ NW $\frac{1}{4}$	28)	
Ole Berseth.	Lots 10, 11 & 12	6	Martin Olson.	W 16 rods of S $\frac{1}{4}$ of NW $\frac{1}{4}$ SE $\frac{1}{4}$	16	Arnold & Gerhard Throndrud.	SW $\frac{1}{4}$	28)	
Oscar M. & Esther Olson.	NW $\frac{1}{4}$ NE $\frac{1}{4}$ & Lot 3	6	Benjamin Hill.	NE $\frac{1}{4}$ less N 2 rods	17	Berge Rodland.	NE $\frac{1}{4}$ NE $\frac{1}{4}$	28)	
State of Minnesota.	E $\frac{1}{2}$ of E $\frac{1}{2}$ & Lot 5	6	Frank & Fred Ashling.	W $\frac{1}{2}$ S of R.R.	17	E. H. Mau.	NW $\frac{1}{4}$ NE $\frac{1}{4}$, S $\frac{1}{2}$ NE $\frac{1}{4}$ & E $\frac{1}{2}$ NW $\frac{1}{4}$	29)	
Mathew Melom.	W $\frac{1}{2}$ of SW $\frac{1}{4}$	6	Stella A. Hill.	SE $\frac{1}{4}$ less R.R.	17	Iver Selvig.	S $\frac{1}{2}$ less sch lot	29)	
DeLos Bergeland.	SW $\frac{1}{4}$ NW $\frac{1}{4}$ less R.R.	7	Oliver & Alma Vellickson.	W $\frac{1}{2}$ N of R.R.	17	A. W., Nathaniel & Mary Soderberg.	W $\frac{1}{2}$ NW $\frac{1}{4}$ NE $\frac{1}{4}$	29)	
Malena & DeLos Bergeland.	NW $\frac{1}{4}$ NW $\frac{1}{4}$ & NE $\frac{1}{4}$ NW $\frac{1}{4}$	7	H. A. Melom.	NE $\frac{1}{4}$ less R.R.	18	Thos. Selvig.	W $\frac{1}{2}$	30)	
State of Minnesota.	E $\frac{1}{2}$ of E $\frac{1}{2}$ N of R.R. & SW $\frac{1}{4}$ NW $\frac{1}{4}$	7	Christina Sjolander.	NW $\frac{1}{4}$	18	N. W. Mutual Life Ins. Co.	SE $\frac{1}{4}$	30)	
State of Minn.	SE $\frac{1}{4}$ NW $\frac{1}{4}$, NW $\frac{1}{4}$ SE $\frac{1}{4}$ N of R.R. & NW $\frac{1}{4}$ NE $\frac{1}{4}$	7	Marion Nickolson.	SE $\frac{1}{4}$	18	Carl A. Kraemer.	SE $\frac{1}{4}$, E $\frac{1}{2}$ NE $\frac{1}{4}$ & E $\frac{1}{4}$ of W $\frac{1}{2}$ NE $\frac{1}{4}$	31)	
Travelers Ins. Co.	S $\frac{1}{2}$ & SE $\frac{1}{4}$ NW $\frac{1}{4}$ S of R.R.	7	A. & C. Sjolander.	SW $\frac{1}{4}$	18	Olava S. Bloom.	W $\frac{1}{2}$ & W $\frac{1}{2}$ of W $\frac{1}{2}$ NE $\frac{1}{4}$	31)	
N. W. Mutual Life Ins. Co.	SE $\frac{1}{4}$	8	N. W. Mutual Life Ins. Co.	N $\frac{1}{2}$	18	John A. Nelson.	SW $\frac{1}{4}$	32)	
Otto Fenton.	NW $\frac{1}{4}$ NW $\frac{1}{4}$, S $\frac{1}{2}$ NW $\frac{1}{4}$ & Lot 3	8	J. G. Geiwitz.	E $\frac{1}{2}$ SE $\frac{1}{4}$	19	Wm. Jackson.	NW $\frac{1}{4}$ & W $\frac{1}{2}$ NE $\frac{1}{4}$	32)	
Prudential Ins. Co.	Lots 4 & 5	8	Travelers Ins. Co.	W $\frac{1}{4}$ of SW $\frac{1}{4}$	19	Amanda Ryberg.	E $\frac{1}{4}$ NE $\frac{1}{4}$	32)	
Arthur & Emma Melum.	Lot 2	8	Travelers Ins. Co.	SW $\frac{1}{4}$ SE $\frac{1}{4}$ & E $\frac{1}{4}$ of SW $\frac{1}{4}$	19	Inger Mortvedt.	SE $\frac{1}{4}$	32)	
State of Minnesota.	SW $\frac{1}{4}$ less R.R.	8	J. G. Geiwitz.	NW $\frac{1}{4}$ SE $\frac{1}{4}$	19	Nick Danielson.	S $\frac{1}{2}$ SW $\frac{1}{4}$	32)	
Metropolitan Life Ins. Co.	NE $\frac{1}{4}$ NE $\frac{1}{4}$ & Lot 1 less sch. lot	8)	Dawson Country Club.	NE $\frac{1}{4}$ NE $\frac{1}{4}$ less R.R.	20	Nick Danielson.	S $\frac{1}{2}$ NW $\frac{1}{4}$ & N $\frac{1}{2}$ SW $\frac{1}{4}$	33)	
W $\frac{1}{2}$ NW $\frac{1}{4}$ & Lot 3	9)	J. G. Geiwitz.	SW $\frac{1}{4}$	20	Elsie Mae Trotter.	N $\frac{1}{2}$ NW $\frac{1}{4}$	33)		
Oscar S. Olson et al.	NE $\frac{1}{4}$ & NE $\frac{1}{4}$ SE $\frac{1}{4}$	9	I. O. Wallen.	W 60 rods of SE $\frac{1}{4}$	20	Lane Francis Trotter.	NE $\frac{1}{4}$	33)	
Travelers Ins. Co.	E $\frac{1}{2}$ NW $\frac{1}{4}$, NW $\frac{1}{4}$ SE $\frac{1}{4}$ & E $\frac{1}{2}$ SW $\frac{1}{4}$ less 30.87 acres	9	Glenn & Esther Blomquist.	E 100 rods of SE $\frac{1}{4}$ N of Riv. less N 1 rod	20	J. Simonson.	W $\frac{1}{2}$ SW $\frac{1}{4}$ & S $\frac{1}{2}$ NW $\frac{1}{4}$	33)	
Erick Huseby.	SW $\frac{1}{4}$ SW $\frac{1}{4}$ & Lot 4	9	Ruth Torstenson.	SE $\frac{1}{4}$ SE $\frac{1}{4}$ S of Riv.	20	Toletha Anderson.	E $\frac{1}{2}$ SW $\frac{1}{4}$ & Brainard & Hanson.	W $\frac{1}{2}$ SE $\frac{1}{4}$ & SW $\frac{1}{4}$ NE $\frac{1}{4}$	34)
Nels C. Hansen.	S $\frac{1}{2}$ SE $\frac{1}{4}$ & S 30.87 acres of SE $\frac{1}{4}$ SW $\frac{1}{4}$	9	DesMoines Joint Stock Land Bank.	NW $\frac{1}{4}$	20	Peter O. Wee.	E $\frac{1}{2}$ SE $\frac{1}{4}$	34)	
Oscar S. Olson et al.	NW $\frac{1}{4}$ SW $\frac{1}{4}$	10	G. S. Frolland.	SW $\frac{1}{4}$ NE $\frac{1}{4}$	20	Gena & Maurice Gordon.	N $\frac{1}{2}$ NW $\frac{1}{4}$ & NW $\frac{1}{4}$ NE $\frac{1}{4}$	34)	
Peter G. Dale.	SW $\frac{1}{4}$ SW $\frac{1}{4}$	10	Lizzie Nelson.	NW $\frac{1}{4}$ NE $\frac{1}{4}$	20	Simon Simonson.	SE $\frac{1}{4}$ NE $\frac{1}{4}$	34)	
Ralph E. Gryte.	NW $\frac{1}{4}$ less subplot 4	10	Arthur H. Beattie.	NW $\frac{1}{4}$ NW $\frac{1}{4}$ less cem lots, E $\frac{1}{2}$ of SW $\frac{1}{4}$ NW $\frac{1}{4}$ and beg. SE cor of W $\frac{1}{2}$ of SW $\frac{1}{4}$ NW $\frac{1}{4}$ N 41 rods, W 7 rods, S 10 rods, W 1 rod, S 31 rods, E 8 rods to beg.	22	John Simonson.	NE $\frac{1}{4}$ NE $\frac{1}{4}$	34)	
Lac qui Parle Co. Bank.	Sublot 4	10	Simon J. Hanson.	Lot 1 in SW $\frac{1}{4}$ NW $\frac{1}{4}$	22	Olava Christine Ness.	SE $\frac{1}{4}$	35)	
Travelers Ins. Co.	E $\frac{1}{2}$ SW $\frac{1}{4}$, W $\frac{1}{2}$ SE $\frac{1}{4}$ & 1.33 acres S of Riv. of SW $\frac{1}{4}$ NE $\frac{1}{4}$	10	Edwin & Olina Thompson.	Lot 2, SW $\frac{1}{4}$ NW $\frac{1}{4}$ S of Riv. & W $\frac{1}{2}$ SW $\frac{1}{4}$ N of R.R.	22	H. G. Gates.	SW $\frac{1}{4}$	35)	
Mutual Benefit Life Ins. Co.	Outlot 1 & NE $\frac{1}{4}$ less 1.33 acre.	10)	David P. Lund.	W $\frac{1}{2}$ SW $\frac{1}{4}$ S of R.R.	22	R. O. Skotterud.	S $\frac{1}{2}$ NE $\frac{1}{4}$	35)	
W $\frac{1}{2}$ NW $\frac{1}{4}$	11)	Mary B. Lund.	SE $\frac{1}{4}$ SW $\frac{1}{4}$ & SW $\frac{1}{4}$ SE $\frac{1}{4}$ less R.R.	22	R. O. Skotterud.	NW $\frac{1}{4}$ less sch lot	35)		
Lewis O. Michaelson.	SE $\frac{1}{4}$ SE $\frac{1}{4}$ SW $\frac{1}{4}$ SW $\frac{1}{4}$	11)	John Larson.	S $\frac{1}{2}$ NE $\frac{1}{4}$	22	Ed & Chas. Borgendale.	N $\frac{1}{2}$ NE $\frac{1}{4}$	35)	
Lewis O. Michaelson.	NE $\frac{1}{4}$ SE $\frac{1}{4}$ less Outlot 1	11)	Olava Christine Ness.	NE $\frac{1}{4}$ SW $\frac{1}{4}$, NW $\frac{1}{4}$ SE $\frac{1}{4}$ & E $\frac{1}{2}$ SE $\frac{1}{4}$	22	Mutual Benefit Life Ins. Co.	S $\frac{1}{2}$ NE $\frac{1}{4}$ & N $\frac{1}{4}$ SE $\frac{1}{4}$ less R.R.	36)	
Hans A. Halvorson.	W $\frac{1}{2}$ SE $\frac{1}{4}$ & E $\frac{1}{4}$ of E $\frac{1}{2}$ SW $\frac{1}{4}$	11	Daniel Maguire.	E $\frac{1}{2}$ NW $\frac{1}{4}$ & NW $\frac{1}{4}$ NE $\frac{1}{4}$	22)	Mutual Benefit Life Ins. Co.	N $\frac{1}{2}$ NE $\frac{1}{4}$ less R.R.	3	
Henry Lusk.	E $\frac{1}{2}$ NW $\frac{1}{4}$ & NW $\frac{1}{4}$ NE $\frac{1}{4}$	11	Daniel Maguire.	NE $\frac{1}{4}$ NE $\frac{1}{4}$ W $\frac{1}{2}$ NW $\frac{1}{4}$ & Lot 6	23)	Maria S. Logeland.	S $\frac{1}{2}$ SE $\frac{1}{4}$	3	
Joseph Bolstad.	SW $\frac{1}{4}$ NE $\frac{1}{4}$	11	State of Minnesota.	NW $\frac{1}{4}$ NE $\frac{1}{4}$ & Lot 3	23	Peter O. Skotterud.	E $\frac{1}{2}$ SW $\frac{1}{4}$ & S $\frac{1}{2}$ NW $\frac{1}{4}$	3	
O. S. Eastvold.	SE $\frac{1}{4}$ NE $\frac{1}{4}$ & E $\frac{1}{2}$ SE $\frac{1}{4}$ W $\frac{1}{2}$ SW $\frac{1}{4}$ & SW $\frac{1}{4}$ NW $\frac{1}{4}$	11)	Henry Goldstein.	NW $\frac{1}{4}$	23	Peter O. Skotterud.	W $\frac{1}{2}$ SW $\frac{1}{4}$	3	
Thomas P. Thompson.	NE $\frac{1}{4}$ NE $\frac{1}{4}$ N $\frac{1}{2}$ NW $\frac{1}{4}$	11)	Archie & Mary Ziegler.	N $\frac{1}{2}$ SE $\frac{1}{4}$ & S $\frac{1}{2}$ NE $\frac{1}{4}$	23				

March 15, 1940

I, Joel B. Stageberg, county treasurer, do hereby certify the above is a complete list of real estate descriptions in the Township of Riverside as of March 15, 1940.

JOEL B. STAGEBERG,
County treasurer.

RIVERSIDE TOWNSHIP



TEN MILE LAKE TOWNSHIP

Township 116 North, Range 42 West of 5th P. M.

LAC QUI PARLE COUNTY, MINNESOTA

Name	Description	Sec.	Name	Description	Sec.	Name	Description
Marjorie Iverson.	NE $\frac{1}{4}$	1	Ole L. Uveness.	E $\frac{1}{2}$ SE $\frac{1}{4}$	11	First State Bank of Boyd.	E $\frac{1}{2}$ SE $\frac{1}{4}$
Theo. Quammen.	SE $\frac{1}{4}$	1	Anna Larson.	NW $\frac{1}{4}$ SE $\frac{1}{4}$	11	M. O. Kirkeby.	E $\frac{1}{2}$ NE $\frac{1}{4}$
Travelers Ins. Co.	SE $\frac{1}{4}$ SW $\frac{1}{4}$	1	John Larson.	NE $\frac{1}{4}$	11	Albert J. Amundson.	SW $\frac{1}{4}$ SE $\frac{1}{4}$ & Lot 6
Ed Uveness.	W $\frac{1}{2}$ SW $\frac{1}{4}$	1	Julius Uveness.	NW $\frac{1}{4}$ NW $\frac{1}{4}$	12	Prudential Ins. Co.	SW $\frac{1}{4}$
Adolph Quaal.	NW $\frac{1}{4}$	1	Travelers Ins. Co.	W $\frac{1}{2}$ NE $\frac{1}{4}$, NE $\frac{1}{4}$ NW $\frac{1}{4}$ & S $\frac{1}{2}$ NW $\frac{1}{4}$	12	Theo. Johnson.	SW $\frac{1}{4}$ NW $\frac{1}{4}$ & Lots 7 & 8
Julius Uveness.	NE $\frac{1}{4}$ SW $\frac{1}{4}$	1	Clara S. Larson et al.	E $\frac{1}{2}$ NE $\frac{1}{4}$ & SE $\frac{1}{4}$	12	C. H. & C. P. Klein.	S $\frac{1}{2}$ less R.R.
Palmer C. Strand.	SW $\frac{1}{4}$	2	Mutual Benefit Life Ins. Co.	S $\frac{1}{2}$ SW $\frac{1}{4}$	12	Travelers Ins. Co.	N $\frac{1}{2}$
Prudential Ins. Co.	SE $\frac{1}{4}$ & SE $\frac{1}{4}$ NE $\frac{1}{4}$	2	Prudential Ins. Co.	N $\frac{1}{2}$ SW $\frac{1}{4}$	12	Jannette C. Church.	NE $\frac{1}{4}$ & E 54 acres of NW $\frac{1}{4}$ less R.R.
Swan Hanson.	N $\frac{1}{2}$ NE $\frac{1}{4}$	2	Martin O. Flaa.	N $\frac{1}{2}$ NW $\frac{1}{4}$	13	Joseph A. Nelson.	W 106 acres of NW $\frac{1}{4}$
Hilda Strand.	NW $\frac{1}{4}$ & SW $\frac{1}{4}$ NE $\frac{1}{4}$	2	M. O. Flaa.	W $\frac{1}{2}$ NE $\frac{1}{4}$ & S $\frac{1}{2}$ NW $\frac{1}{4}$	13	Martin Anderson.	S $\frac{1}{2}$ of S $\frac{1}{2}$
Hilda Strand.	S $\frac{1}{2}$ NE $\frac{1}{4}$	3	E. K. Kaupang.	E $\frac{1}{2}$ NE $\frac{1}{4}$	13	Norwegian Lutheran Church.	N $\frac{1}{2}$ of S $\frac{1}{2}$ less R.R. & sch lot
Anne Hanson.	NW $\frac{1}{4}$ NE $\frac{1}{4}$ & E $\frac{1}{2}$ NW $\frac{1}{4}$	3	John & Ida Gilbertson.	W $\frac{1}{2}$ of W $\frac{1}{2}$ SE $\frac{1}{4}$	13	Lars N & Severin Ness.	S $\frac{1}{2}$ NE $\frac{1}{4}$ & SE $\frac{1}{4}$
Anne Hanson.	NE $\frac{1}{4}$ NE $\frac{1}{4}$	3	T. A. Thompson.	E $\frac{1}{2}$ SE $\frac{1}{4}$ & E $\frac{1}{2}$ of W $\frac{1}{2}$ SE $\frac{1}{4}$	13	Esther J. Swenson.	N $\frac{1}{2}$ NE $\frac{1}{4}$
Fred Eckhardt, Jr.	E $\frac{1}{2}$ SW $\frac{1}{4}$ & N $\frac{1}{2}$ SE $\frac{1}{4}$	3	Ludvig O. Flaa.	SW $\frac{1}{4}$ Lots 3 & 4	13	W. E. Harris.	NW $\frac{1}{4}$
J. M. Moen.	W $\frac{1}{2}$ of W $\frac{1}{2}$	3	Albert J. Amundson	NE $\frac{1}{4}$ SE $\frac{1}{4}$, S $\frac{1}{2}$ NE $\frac{1}{4}$, & NE $\frac{1}{4}$ NE $\frac{1}{4}$	14	J. J. Snethun.	SW $\frac{1}{4}$
Robert Holte et al.	SE $\frac{1}{4}$ SE $\frac{1}{4}$	3	Harold L. & Irene M. Nagel.	NW $\frac{1}{4}$ NE $\frac{1}{4}$, NE $\frac{1}{4}$ NW $\frac{1}{4}$ & Lots 1 & 2	14	Olga A. Belsaas et al.	NE $\frac{1}{4}$ NW $\frac{1}{4}$
Maline Grimli et al.	SW $\frac{1}{4}$ SE $\frac{1}{4}$	4	Geo. L. Read.	Lots 5 & 6	14	S. M. Haakenson.	SW $\frac{1}{4}$ NW $\frac{1}{4}$
Mikkel J. Holm.	NE $\frac{1}{4}$	4	Herman Anderson.	Lot 8	14	Olga A. Belsaas et al.	NW $\frac{1}{4}$ NW $\frac{1}{4}$
Roy Lewis.	NW $\frac{1}{4}$	4	Geo. L. Reed.	SE $\frac{1}{4}$ SW $\frac{1}{4}$ Lot 7	14	Margaret J. Hofman.	SW $\frac{1}{4}$
Adolph B. Hanson et al.	SE $\frac{1}{4}$	4	Herman Anderson.	W $\frac{1}{2}$ SW $\frac{1}{4}$	14	Nels Skaalen.	SE $\frac{1}{4}$
Mutual Benefit Life Ins. Co.	SW $\frac{1}{4}$	4	Robert Holte et al.	N $\frac{1}{2}$ NW $\frac{1}{4}$ & N 60 rods S $\frac{1}{2}$ NW $\frac{1}{4}$	14	Olga A. Belsaas et al.	E $\frac{1}{2}$ NE $\frac{1}{4}$
Ingeborg Oien.	SE $\frac{1}{4}$ SE $\frac{1}{4}$ & Lot 4	4	Travelers Ins. Co.	NE $\frac{1}{4}$, NE $\frac{1}{4}$ SE $\frac{1}{4}$ & N 30 acres NW $\frac{1}{4}$ SE $\frac{1}{4}$	15	Olga A. Belsaas et al.	W $\frac{1}{2}$ NE $\frac{1}{4}$ & SE $\frac{1}{4}$ NW $\frac{1}{4}$
Minnie & Julia Mork.	S $\frac{1}{2}$ NW $\frac{1}{4}$	5	T. A. Thompson.	N $\frac{1}{2}$ SE $\frac{1}{4}$ less R.R.	15	Mutual Benefit Life Ins. Co.	S $\frac{1}{2}$ NE $\frac{1}{4}$ & N $\frac{1}{2}$ SE $\frac{1}{4}$
Selmer Olson.	SW $\frac{1}{4}$ NE $\frac{1}{4}$, NW $\frac{1}{4}$ SE $\frac{1}{4}$, & all Lots 1 & 2 less E 137 rods	5	Mary E. L. Miner.	N $\frac{1}{2}$ NE $\frac{1}{4}$ less R.R.	15	Mutual Benefit Life Ins. Co.	S $\frac{1}{2}$ SE $\frac{1}{4}$
Oscar Olson.	Lot 3 & E 137 rods of Lots 1 & 2	5	T. A. Thompson.	SW $\frac{1}{4}$ NE $\frac{1}{4}$, E $\frac{1}{2}$ NW $\frac{1}{4}$ & NE $\frac{1}{4}$ SW $\frac{1}{4}$ less R.R.	16	Olga A. Belsaas.	N $\frac{1}{2}$ NE $\frac{1}{4}$
Olaf O. Erickson.	SW $\frac{1}{4}$ SE $\frac{1}{4}$ & S $\frac{1}{2}$ SW $\frac{1}{4}$ less R.R.	5	Theodor Arndt.	SE $\frac{1}{4}$ SW $\frac{1}{4}$ & SW $\frac{1}{4}$ SE $\frac{1}{4}$	16	Lena Hveem.	NW $\frac{1}{4}$
Oscar Mork.	N $\frac{1}{2}$ SW $\frac{1}{4}$ less R.R.	5	Mutual Benefit Life Ins. Co.	W $\frac{1}{2}$ W $\frac{1}{2}$ SE $\frac{1}{4}$ NE $\frac{1}{4}$	16	Martha M. Martinson.	N $\frac{1}{2}$ SW $\frac{1}{4}$
Melcor Mork.	Lot 6	5	A. S. Leonard.	SW $\frac{1}{4}$	16	Carl Bauer.	S $\frac{1}{2}$ SW $\frac{1}{4}$
N $\frac{1}{2}$ of N $\frac{1}{2}$ NE $\frac{1}{4}$ less E 312', & E 10 rods of NE $\frac{1}{4}$ NE $\frac{1}{4}$	5	Maria Johnson et al.	NE $\frac{1}{4}$ NE $\frac{1}{4}$	16	Martin S. Olson.	NE $\frac{1}{4}$	
Oscar Mork.	S $\frac{1}{2}$ NE $\frac{1}{4}$ less R.R. S $\frac{1}{2}$ of N $\frac{1}{2}$ NE $\frac{1}{4}$ less E 312'	5	Anna Arndt.	W $\frac{1}{2}$ NE $\frac{1}{4}$	16	Minnie Swenson.	W $\frac{1}{2}$ NW $\frac{1}{4}$
N. W. Mutual Life Ins. Co.	SE $\frac{1}{4}$ less R.R.	6	Edward J. Arndt.	W $\frac{1}{2}$ SE $\frac{1}{4}$	16	Jeanette Pratt.	E $\frac{1}{2}$ NW $\frac{1}{4}$
Nick Danielson.	NW $\frac{1}{4}$ less R.R.	6	Helmer J. Hermanson.	E $\frac{1}{2}$ SE $\frac{1}{4}$	16	Anton Fjerkenstad.	SE $\frac{1}{4}$
Lloyd R. Brown.	SW $\frac{1}{4}$	6	I. M. Ackerman.	E $\frac{1}{2}$ NW $\frac{1}{4}$	17	Martin Haakenson.	SW $\frac{1}{4}$
Lloyd R. Brown.	NE $\frac{1}{4}$ NW $\frac{1}{4}$ & NW $\frac{1}{4}$ NE $\frac{1}{4}$	6	Fred Kienast.	W $\frac{1}{2}$ NW $\frac{1}{4}$ E $\frac{1}{2}$ NE $\frac{1}{4}$	17	Bernt Haakenson.	N $\frac{1}{2}$ NW $\frac{1}{4}$
John Bye.	W $\frac{1}{2}$ NW $\frac{1}{4}$	7	Richard J. Agre.	W $\frac{1}{2}$ NE $\frac{1}{4}$ & E $\frac{1}{2}$ NW $\frac{1}{4}$	17	DesMoines Joint Stock Land Bank.	S $\frac{1}{2}$ NW $\frac{1}{4}$ & SW $\frac{1}{4}$
Martin O. Kirkeby.	SE $\frac{1}{4}$ NW $\frac{1}{4}$, & SW $\frac{1}{4}$ NE $\frac{1}{4}$	7	Anton Johnson.	SE $\frac{1}{4}$	17	Lina Hassel.	S $\frac{1}{2}$ NE $\frac{1}{4}$
Florence Lynne.	NE $\frac{1}{4}$ SW $\frac{1}{4}$, NW $\frac{1}{4}$ SE $\frac{1}{4}$ & N 75-100 acres of NE $\frac{1}{4}$ SE $\frac{1}{4}$	7	Jacob Lehman.	W $\frac{1}{2}$ NW $\frac{1}{4}$	17	Ole S. Olson.	N $\frac{1}{2}$ NE $\frac{1}{4}$
Ole J. Agre.	SE $\frac{1}{4}$ SW $\frac{1}{4}$, SW $\frac{1}{4}$ SE $\frac{1}{4}$ & E $\frac{1}{2}$ SE $\frac{1}{4}$ less lots	7	Fred W. Bohn et al.	SW $\frac{1}{4}$	17	Christopher Just.	S $\frac{1}{2}$ SE $\frac{1}{4}$
Edwin Thompson.	W $\frac{1}{2}$ SW $\frac{1}{4}$	7	O. E. & Valborg Gustavson.	N $\frac{1}{2}$ SW $\frac{1}{4}$	18	Prudential Ins. Co.	N $\frac{1}{4}$ SE $\frac{1}{4}$
Olaf Erickson.	E $\frac{1}{2}$ NE $\frac{1}{4}$	7	Martin J. Haakenson.	S $\frac{1}{2}$ SW $\frac{1}{4}$	18	Prudential Ins. Co.	SW $\frac{1}{4}$
Gilbert Johnson.	W $\frac{1}{2}$ NW $\frac{1}{4}$	8	Fred W. Bohn et al.	SE $\frac{1}{4}$	18	Carl Bauer.	NW $\frac{1}{4}$
I. M. Ackerman.	E 20 acres SW $\frac{1}{4}$	8	Fred W. Bohn et al.	NW $\frac{1}{4}$	18	Gerhard Damman.	NE $\frac{1}{4}$
Gilbert Johnson.	W 140 acres SW $\frac{1}{4}$ less sch lot	8	Theresa & Ernest Ruf.	NE $\frac{1}{4}$	18	A. Olson & Clara Hanson.	SE $\frac{1}{4}$
Edward P. Ronning et al.	E $\frac{1}{2}$ NW $\frac{1}{4}$ & W $\frac{1}{2}$ NE $\frac{1}{4}$ less R.R.	8	Albert Ruf.	NW $\frac{1}{4}$	19	Julia Danielson.	S $\frac{1}{2}$ of NW $\frac{1}{4}$ SW $\frac{1}{4}$
Maria Johnson et al.	S $\frac{1}{2}$ SE $\frac{1}{4}$	8	Henry N. Hermanson.	NE $\frac{1}{4}$	19	Ray L. Hofman.	N $\frac{1}{2}$ of NW $\frac{1}{4}$ SW $\frac{1}{4}$
Prudential Ins. Co.	N $\frac{1}{2}$ SE $\frac{1}{4}$	8	Lena Hveem.	W $\frac{1}{2}$ SE $\frac{1}{4}$ less cem.	19	Mabel & Anton Olson.	SW $\frac{1}{4}$ SW $\frac{1}{4}$
Prudential Ins. Co.	E $\frac{1}{2}$ NE $\frac{1}{4}$ less R.R. SW $\frac{1}{4}$ NW $\frac{1}{4}$	8	Hilda M. Hermanson.	SW $\frac{1}{4}$ less cem.	19	Henry Skaalen.	NE $\frac{1}{4}$
Mutual Benefit Life Ins. Co.	Lot 1	9	Chas. L. Bohn.	E $\frac{1}{2}$ SE $\frac{1}{4}$ less sch lot	19	A. D. Korstad.	NW $\frac{1}{4}$
Adolph B. Hanson.	E $\frac{1}{2}$ NE $\frac{1}{4}$	9	Henry N. Hermanson.	W $\frac{1}{2}$ NW $\frac{1}{4}$	20	Christine Skaalen.	SE $\frac{1}{4}$
Adolph B. Hanson.	NE $\frac{1}{4}$ SE $\frac{1}{4}$	9	Anna Larson.	S $\frac{1}{2}$	20	State of Minnesota.	E $\frac{1}{2}$ SW $\frac{1}{4}$
E. P. Ronning.	NW $\frac{1}{4}$ NW $\frac{1}{4}$ & Lot 5	9	Edmund A. Hartfiel.	E $\frac{1}{2}$ NW $\frac{1}{4}$	20	Mads Anderson et al.	SW $\frac{1}{4}$
Carl Stensvold.	W $\frac{1}{2}$ SW $\frac{1}{4}$ less R.R.	9	George Nagel.	E $\frac{1}{2}$ NE $\frac{1}{4}$	20	Mollie Damman.	NE $\frac{1}{4}$
Svere H. Lokken.	E $\frac{1}{2}$ SW $\frac{1}{4}$ less R.R.	9	Karl F. Arndt.	W $\frac{1}{2}$ NE $\frac{1}{4}$	20	H. N. Hermanson.	NW $\frac{1}{4}$
Edward P. Ronning.	SE $\frac{1}{4}$ NW $\frac{1}{4}$	9	Travelers Ins. Co.	SW $\frac{1}{4}$	21	Cora Fjelstad.	SE $\frac{1}{4}$
Ole Iverson Est.	NW $\frac{1}{4}$ SE $\frac{1}{4}$ & Lot 4	9	Esther J. Swenson.	S $\frac{1}{2}$ SE $\frac{1}{4}$	21	Sten Johnson.	SE $\frac{1}{4}$ SE $\frac{1}{4}$
Ole Iverson.	S $\frac{1}{2}$ SE $\frac{1}{4}$	9	George & Mathias Nagel.	W $\frac{1}{2}$ NW $\frac{1}{4}$ less 4 lots	21	Albert L. Johnson.	SE $\frac{1}{4}$ SW $\frac{1}{4}$ & SW $\frac{1}{4}$ SE $\frac{1}{4}$
Oscar M. Olerud.	SW $\frac{1}{4}$, SE $\frac{1}{4}$ NW $\frac{1}{4}$, & Lot 4 in SW $\frac{1}{4}$ SE $\frac{1}{4}$	10	George & Mathias Nagel.	6.60 acres in Mathias Nagel. N $\frac{1}{2}$ SE $\frac{1}{4}$	21	Steen Johnson et al.	W $\frac{1}{2}$ SW $\frac{1}{4}$
Mikkel J. Holem.	NW $\frac{1}{4}$ NW $\frac{1}{4}$	10	George & Mathias Nagel.	SE $\frac{1}{4}$ NW $\frac{1}{4}$ & S $\frac{1}{2}$ NE $\frac{1}{4}$ less R.R.	22	Steen Johnson.	N $\frac{1}{2}$ SE $\frac{1}{4}$
Robert Caldwell.	E $\frac{1}{2}$ SE $\frac{1}{4}$ & Lot 3	10	Theo. Johnson.	S $\frac{1}{2}$ NE $\frac{1}{4}$	22	John Stenson.	S $\frac{1}{2}$ NE $\frac{1}{4}$
Fred & Minnie Eckhardt.	NE $\frac{1}{4}$ NW $\frac{1}{4}$	10	Herman Anderson.	E $\frac{1}{2}$ NW $\frac{1}{4}$	22	Martin Anderson.	N $\frac{1}{2}$ NE $\frac{1}{4}$
State of Minnesota.	W $\frac{1}{2}$ of NW $\frac{1}{4}$ SE $\frac{1}{4}$	10	State of Minnesota.	SE $\frac{1}{4}$	22	Nels N. Ness.	NE $\frac{1}{4}$ SW $\frac{1}{4}$ & NW $\frac{1}{4}$
Oscar M. Olerud.	SW $\frac{1}{4}$ NW $\frac{1}{4}$	10	Geo. L. Reed.	W $\frac{1}{2}$ NW $\frac{1}{4}$ & N $\frac{1}{2}$ NE $\frac{1}{4}$	22	Sandager & Espe.	NE $\frac{1}{4}$ less R.R.
Oscar Olerud.	E $\frac{1}{2}$ of NW $\frac{1}{4}$ SE $\frac{1}{4}$	10	S. Manfred Swenson.	SW $\frac{1}{4}$ less R.R.	22	Travelers Ins. Co.	W $\frac{1}{2}$ less R.R.
Fred & Minnie Eckhardt.	SW $\frac{1}{4}$ NE $\frac{1}{4}$	10	John & Ida Gilbertson.	NW $\frac{1}{4}$ NE $\frac{1}{4}$ & Lots 1, 2 & 3	22	Carrie Orwoll.	SE $\frac{1}{4}$ less R.R.
Anne Holte et al.	NW $\frac{1}{4}$ NE $\frac{1}{4}$ & E $\frac{1}{2}$ NE $\frac{1}{4}$	10			22		
NW $\frac{1}{4}$ NW $\frac{1}{4}$ & E $\frac{1}{2}$ NW $\frac{1}{4}$	11				22		
Ralph Holte.	SW $\frac{1}{4}$ NW $\frac{1}{4}$	11			22		
R. A. Wold.	SW $\frac{1}{4}$ & SW $\frac{1}{4}$ SE $\frac{1}{4}$	11			22		

March 15, 1940

I, Joel B. Stageberg, county treasurer, do by certify the above is a complete list of estate descriptions in the Township of Ten Lake as of March 15, 1940.

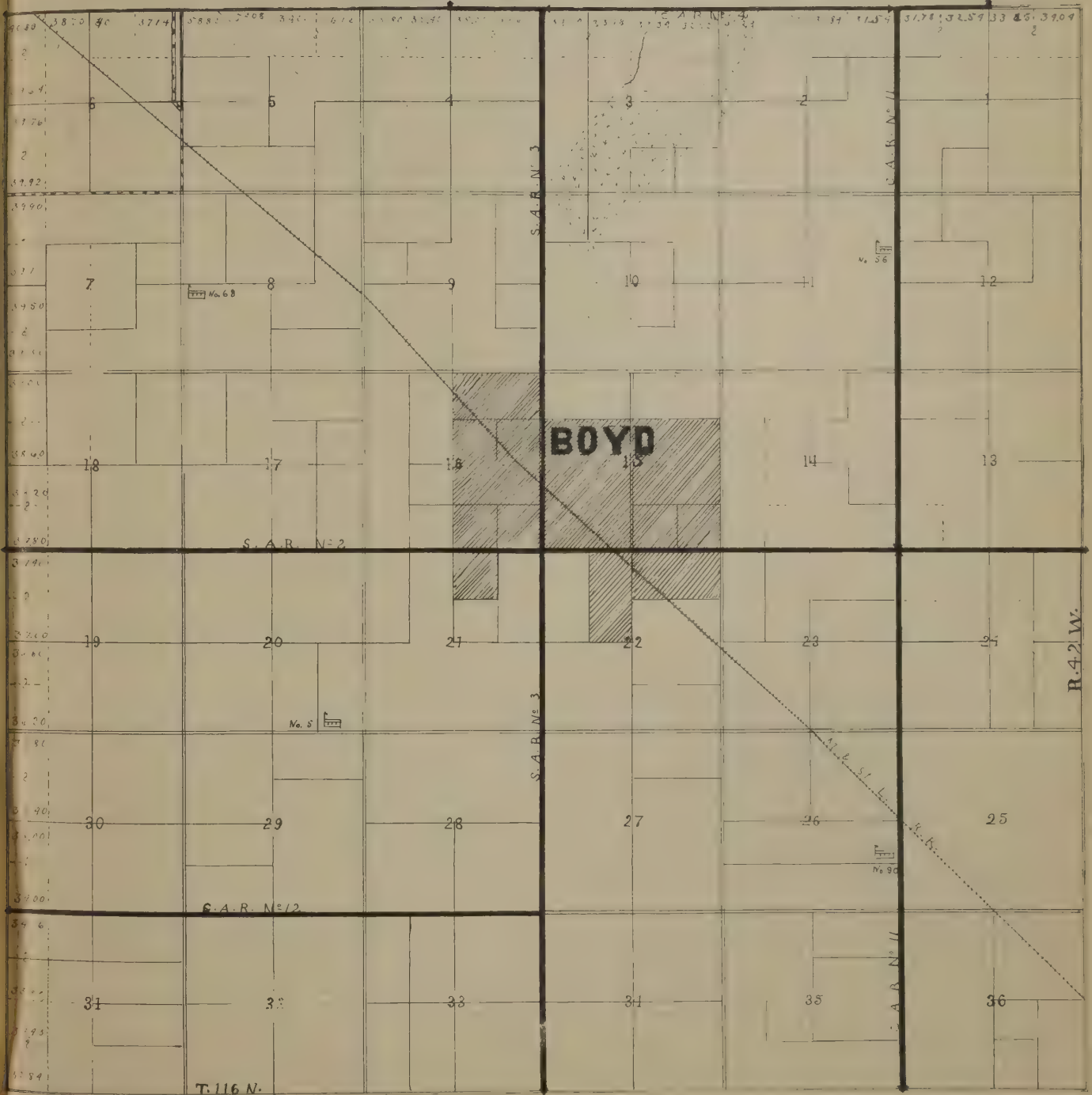
JOEL B. STAGEBERG,
County treasurer.

A. G. SMAAGAARD

SHERIFF

Lac qui Parle County

TEN MILE LAKE TOWNSHIP



WALTER TOWNSHIP

Township 119 North, Range 46 West of 5th P. M.
LAC QUI PARLE COUNTY, MINNESOTA

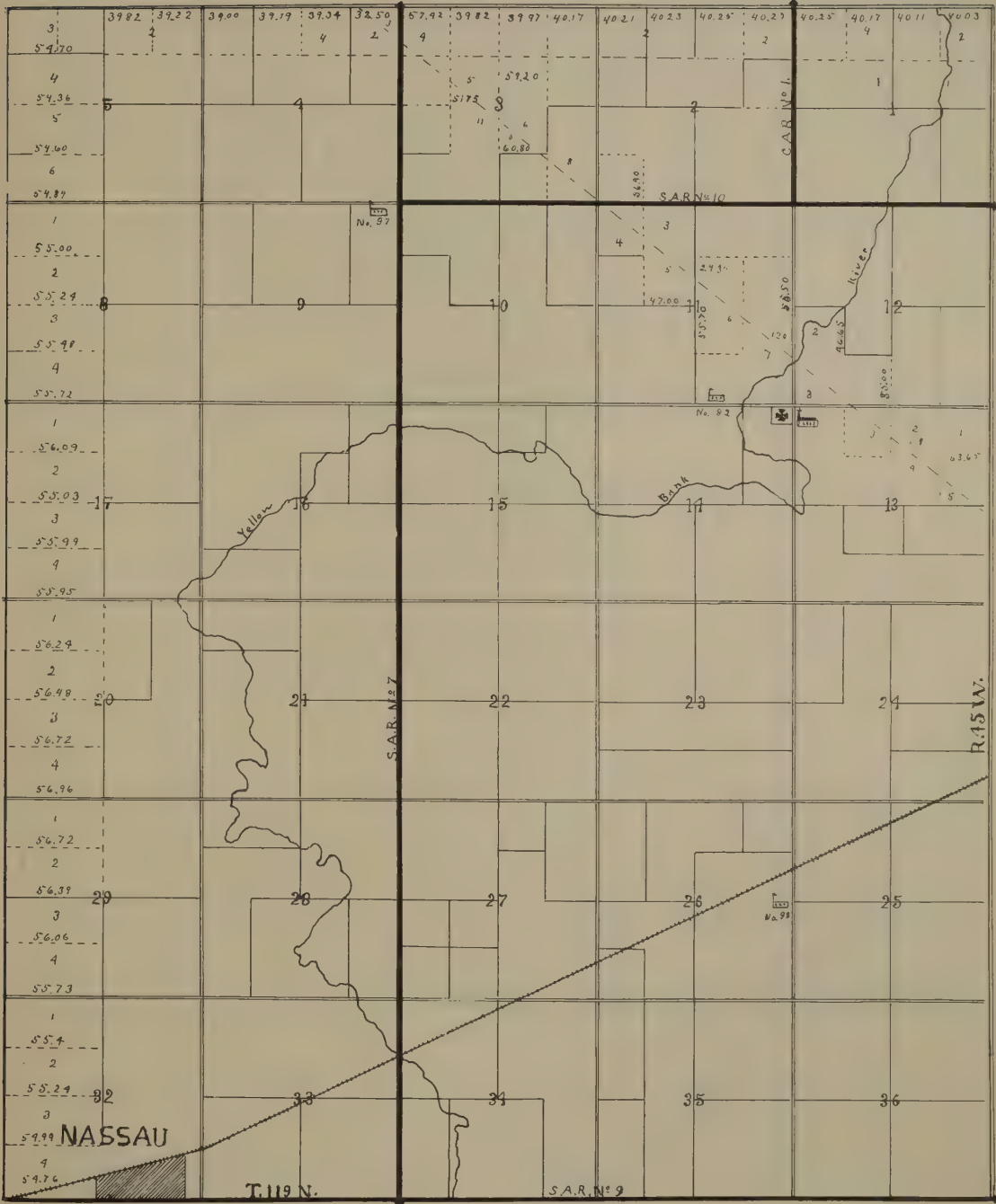
Name	Description	Sec.	Name	Description	Sec.	Name	Description	Sec.
John Sahr.	NE $\frac{1}{4}$	1	Theresa Roggenbuck et al.	W $\frac{1}{2}$ NE $\frac{1}{4}$	10	Henry C. Zahn.	NE $\frac{1}{4}$	24
Anna Stolpman.	NW $\frac{1}{4}$	1	Joe Edwin Paul.	E $\frac{1}{2}$ NE $\frac{1}{4}$	10)	Gustav Stoick.	NW $\frac{1}{4}$ less R.R.	25
Frank Drobney.	N $\frac{1}{2}$ NE $\frac{1}{4}$, SW $\frac{1}{4}$ NE $\frac{1}{4}$ & SE $\frac{1}{4}$ NW $\frac{1}{4}$	2	Lots 3 & 4		11)	Andrew J. Schuelke.	E $\frac{1}{2}$ less R.R.	25
Joseph & Cecelia Strei.	SE $\frac{1}{4}$ NE $\frac{1}{4}$	2	Fred W. Maatz.	SW $\frac{1}{4}$	11	A. S. Roggenbuck.	SW $\frac{1}{4}$	25
E. C. Kumm.	NE $\frac{1}{4}$ NW $\frac{1}{4}$	2	Leo. L. Hoffman.	E $\frac{1}{2}$	11	John J. Kanthak.	S $\frac{1}{2}$ NE $\frac{1}{4}$ & SE $\frac{1}{4}$ less R.R.	26
Ben Kelzer.	W $\frac{1}{2}$ NW $\frac{1}{4}$	2	Fred W. Maatz.	SW $\frac{1}{4}$ NW $\frac{1}{4}$ & Lot 5	11			
Conrad Hackert.	E $\frac{1}{2}$ SE $\frac{1}{4}$	2	Prudential Ins. Co.	N 100 acres NW $\frac{1}{4}$	12	Paul O. Pillatzki.	N $\frac{1}{2}$ NE $\frac{1}{4}$ & E $\frac{1}{2}$ NW $\frac{1}{4}$ less R.R.	26
Ewald Fraasch.	W $\frac{1}{2}$ SE $\frac{1}{4}$ & SW $\frac{1}{4}$	1	Anton A. Kelzer.	NE $\frac{1}{4}$ SW $\frac{1}{4}$ & S 60 acres NW $\frac{1}{4}$	12	John C. Hewitt.	W $\frac{1}{2}$ NW $\frac{1}{4}$	26
Joseph & Cecelia Strei.	SE $\frac{1}{4}$	2	W. O. Koeckeritz.	NE $\frac{1}{4}$	12	P. H. Hackert.	SW $\frac{1}{4}$ SW $\frac{1}{4}$ less R.R.	26
Ben Kelzer.	SW $\frac{1}{4}$	2	John Boehnke, Jr.	E $\frac{1}{2}$ SE $\frac{1}{4}$	12	Esther R. Little.	N $\frac{1}{2}$ SW $\frac{1}{4}$ & SE $\frac{1}{4}$ SW $\frac{1}{4}$ less R.R.	26
Theresa Roggenbuck et al.	E $\frac{1}{2}$ SE $\frac{1}{4}$ & SW $\frac{1}{4}$ SE $\frac{1}{4}$	3	John Boehnke, Jr.	W $\frac{1}{2}$ SE $\frac{1}{4}$ & Lots 1, 2 & 3	12)	Carl Wittnebel.	SE $\frac{1}{4}$ less R.R.	27
St. Antonius Verein		3	Lots 1 & 2		13)	John C. Hewitt.	E $\frac{1}{2}$ NE $\frac{1}{4}$	27
State of Minnesota		3	Ludvig Gruenhagen.	NW $\frac{1}{4}$ NW $\frac{1}{4}$, S $\frac{1}{2}$ NW $\frac{1}{4}$ & Lots 3, 4 & 5	13	Phillip Gruenhagen.	NW $\frac{1}{4}$ NE $\frac{1}{4}$	27
John Stoll		3	Ida Zahn.	NE $\frac{1}{4}$ SE $\frac{1}{4}$ & E $\frac{1}{2}$ of NW $\frac{1}{4}$ SE $\frac{1}{4}$	13	Carl Wittnebel.	SW $\frac{1}{4}$ NE $\frac{1}{4}$	27
Simon & Mary Karels		3	John Roggenbuck.	NE $\frac{1}{4}$ SW $\frac{1}{4}$, S $\frac{1}{2}$ SE $\frac{1}{4}$ & W $\frac{1}{2}$ of NW $\frac{1}{4}$ SE $\frac{1}{4}$	13	August Heiler.	NW $\frac{1}{4}$	27
Katherine Adelman et al		3	Katie Heinrich et al.	S $\frac{1}{2}$ SW $\frac{1}{4}$	13	Carl Wittnebel.	E $\frac{1}{4}$ of SE $\frac{1}{4}$ SW $\frac{1}{4}$	27
Pauline C. Dols		3	Henry Wildung.	NW $\frac{1}{4}$ SW $\frac{1}{4}$	13	Albert Wittnebel.	W $\frac{1}{4}$ of SE $\frac{1}{4}$ SW $\frac{1}{4}$	27
Martha L. Karels		3	Henry Wildung.	SE $\frac{1}{4}$	13	H. C. Grosenick.	SW $\frac{1}{4}$ SW $\frac{1}{4}$	27
H. J. Rademacher		3	P. H. Hackert.	NW $\frac{1}{4}$ & W $\frac{1}{2}$ NE $\frac{1}{4}$	13	Richard Struck.	N $\frac{1}{2}$ SW $\frac{1}{4}$	27
Regina Strei		3	German Luth. Church.	10 acres in Fred Maatz.	14	Otto Price.	W $\frac{1}{2}$ SW $\frac{1}{4}$	28
Albert Millerbernd		3	Willie F. Bruns et al.	SW $\frac{1}{4}$	14	Prudential Ins. Co.	E $\frac{1}{2}$ SW $\frac{1}{4}$ & W $\frac{1}{2}$ SE $\frac{1}{4}$	28
V. H. Adelman		3	F. J. Kanthak.	SW $\frac{1}{4}$ NE $\frac{1}{4}$ & E $\frac{1}{2}$ NE $\frac{1}{4}$	14	Marie Rosenwald.	N $\frac{1}{2}$ NW $\frac{1}{4}$	28
Bertha C. Rademacher		3	Henry Schomborg.	NW $\frac{1}{4}$ NE $\frac{1}{4}$	14	John Price.	S $\frac{1}{2}$ NW $\frac{1}{4}$ & NE $\frac{1}{4}$	28
Martha Stolpman.	Lots 1, 2, 6 & 7 less outlots	3	Wm. Bruns.	SE $\frac{1}{4}$	15	Louisa Sommermeyer.	N $\frac{1}{2}$	28
Martha Karels.	Lots 3, 5, N 61 rods 7' of Lot 4 & N 1.39 acres Lot 12	3	Norw. Lutheran Church.	NW $\frac{1}{4}$ & N $\frac{1}{2}$ SW $\frac{1}{4}$	15	Wm. Seebeck.	Lots 3 & 4	29
Antonia K. Nitz.	S $\frac{1}{2}$ SW $\frac{1}{4}$, Lot 10 in NW $\frac{1}{4}$ SE $\frac{1}{4}$ & Lot 11	3	Anna Wildung.	S $\frac{1}{2}$ SW $\frac{1}{4}$	15	Gustav H. Hillman.	SE $\frac{1}{4}$	29
John T. Stolpman.	NW $\frac{1}{4}$ SW $\frac{1}{4}$ part lot 12 & Lot 4 less N 61 rods	3	Frieda Kunde.	N $\frac{1}{4}$ SE $\frac{1}{4}$	15	Gustav J. Hillman.	NE $\frac{1}{4}$ SE $\frac{1}{4}$ S of R.R.	29
Anna K. Dale.	W $\frac{1}{2}$ SW $\frac{1}{4}$	4	Frieda Kunde.	S $\frac{1}{4}$ SE $\frac{1}{4}$	16	Wallace J. Longworth et al.	Lots 1, 2, 3 & 4 N of R.R.	32
Anton J. Rademacher.	E $\frac{1}{2}$ SW $\frac{1}{4}$	4	Otto Price.	E $\frac{1}{2}$ NE $\frac{1}{4}$ & SW $\frac{1}{4}$ NE $\frac{1}{4}$	16	Oscar J. Hillestad.	Lot 4 S of R.R. less sublots	32
Martha Westphal Winters.	W $\frac{1}{2}$ NE $\frac{1}{4}$ & E $\frac{1}{2}$ NW $\frac{1}{4}$	4	Augusta Goetsch et al.	SW $\frac{1}{4}$ NW $\frac{1}{4}$, NW $\frac{1}{4}$ SW $\frac{1}{4}$, W $\frac{1}{2}$ of SE $\frac{1}{4}$ NW $\frac{1}{4}$, W $\frac{1}{2}$ of NE $\frac{1}{4}$ SW $\frac{1}{4}$	16	Guy E. Smith.	NE $\frac{1}{4}$ & N $\frac{1}{2}$ SE $\frac{1}{4}$ N of R.R.	32
Mary Roggenbuck et al.	W $\frac{1}{2}$ NW $\frac{1}{4}$ S $\frac{1}{2}$ of S $\frac{1}{2}$ NE $\frac{1}{4}$	4	Martin Goetsch.	N $\frac{1}{2}$ NW $\frac{1}{4}$, NW $\frac{1}{4}$ NE $\frac{1}{4}$, E $\frac{1}{2}$ of SE $\frac{1}{4}$ NW $\frac{1}{4}$ & E $\frac{1}{2}$ of NE $\frac{1}{4}$ SW $\frac{1}{4}$	16	Cecil W. Strain.	.30 acre in E. Seebeck.	32
Hugo Rademacher.	N $\frac{1}{2}$ NE $\frac{1}{4}$ & N $\frac{1}{2}$ of S $\frac{1}{2}$ NE $\frac{1}{4}$	5	Henry Wildung.	S $\frac{1}{2}$ SW $\frac{1}{4}$	16	E. Seebeck.	S $\frac{1}{2}$ NW $\frac{1}{4}$ less R.R. & SW $\frac{1}{4}$ NE $\frac{1}{4}$ N of R.R.	32
G. V. Kelzer.	Lot 3	5	Henry Wildung.	SE $\frac{1}{4}$	16	Richard Struck.	N $\frac{1}{2}$ NW $\frac{1}{4}$ & NW $\frac{1}{4}$ NE $\frac{1}{4}$	32
H. J. Rademacher.	N $\frac{1}{2}$ SE $\frac{1}{4}$	5	Edward C. Goetsch.	NE $\frac{1}{4}$	17	Prudential Ins. Co.	SW $\frac{1}{4}$ less R.R.	32
M. H. Rademacher.	N 30 rods Lot 4	5	Fed. Land Bank, St. Paul.	Lots 1, 2, 3 & 4 W $\frac{1}{2}$ NE $\frac{1}{4}$ & Lot 1	17)	Union Cent. Life Ins. Co.	SE $\frac{1}{4}$	32
Otto F. Rademacher.	S 30 rods of N 60 rods Lot 4	5	Frank P. Roggenbuck.	Lots 2, 3 & 4	20)	Paul F. Struck.	E $\frac{1}{2}$ NE $\frac{1}{4}$ & SW $\frac{1}{4}$ NE $\frac{1}{4}$ S of R.R.	33
M. J. Rademacher.	S 20 rods Lot 4 & N 10 rods Lot 5	5	Alma Kibler.	SE $\frac{1}{4}$ & E $\frac{1}{2}$ NE $\frac{1}{4}$	20	NW $\frac{1}{4}$ less R.R.		34
A. J. Rademacher.	S 30 rods of N 40 rods Lot 5	5	Bruno Heipler.	NE $\frac{1}{4}$	20	Carl Wittnebel.	W $\frac{1}{2}$ SW $\frac{1}{4}$	3
H. J. Rademacher.	S 40 rods Lot 5 & N 20 rods Lot 6	5	Henry Wildung.	N $\frac{1}{2}$ NW $\frac{1}{4}$	21	Paul Redepenning.	E $\frac{1}{2}$ SW $\frac{1}{4}$ & W $\frac{1}{2}$ SE $\frac{1}{4}$	3-
Paul Rademacher.	S 60 rods Lot 6 & All S $\frac{1}{2}$ SE $\frac{1}{4}$	5	Otto Price.	SE $\frac{1}{4}$	21	Marie Rosenwald.	E $\frac{1}{2}$ SE $\frac{1}{4}$ & NE $\frac{1}{4}$ less R.R.	34
Travelers Ins. Co.	Lots 1, 2, 3 & 4	9	Chas. Kibler.	SW $\frac{1}{4}$ & S $\frac{1}{2}$ NW $\frac{1}{4}$	21	W $\frac{1}{2}$ of W $\frac{1}{2}$		35
Travelers Ins. Co.	NE $\frac{1}{4}$	8	August Heiler.	NW $\frac{1}{4}$	21	Esther R. Little.	NE $\frac{1}{4}$	3
Edward C. Goetsch.	SE $\frac{1}{4}$	8	Anna Wildung.	SW $\frac{1}{4}$	22	John M. Stoick.	SE $\frac{1}{4}$	3
State of Minnesota.	W $\frac{1}{2}$ NE $\frac{1}{4}$ & E $\frac{1}{2}$ NW $\frac{1}{4}$	9	Philip Gruenhagen.	SE $\frac{1}{4}$	22	M. P. Goetsch.	E $\frac{1}{2}$ of W $\frac{1}{2}$	3
Hugo Nitz.	W $\frac{1}{2}$ NW $\frac{1}{4}$	9	Fred W. Raaf.	NE $\frac{1}{4}$	22	Anna Trojohn.	NE $\frac{1}{4}$	3
Antonia K. Nitz.	E $\frac{1}{2}$ NE $\frac{1}{4}$	9	Wm. F. Buck.	NW $\frac{1}{4}$	22	Tina Trojohn.	SE $\frac{1}{4}$	36
Herman E. Goetsch.	SW $\frac{1}{4}$	9	Albert Hoffman.	N $\frac{1}{2}$ of S $\frac{1}{2}$	23	Frank Trojohn.	NW $\frac{1}{4}$	36
Wilhelmine Kunde.	SE $\frac{1}{4}$	9	Emil Redepenning.	S $\frac{1}{2}$ of S $\frac{1}{2}$	23	John M. Stoick.	SW $\frac{1}{4}$	36
Mutual Benefit Life Ins. Co.	SW $\frac{1}{4}$ & SW $\frac{1}{4}$ NW $\frac{1}{4}$	10	Max Seefeld.	NE $\frac{1}{4}$	23			
Fred Maatz.	N $\frac{1}{2}$ NW $\frac{1}{4}$ & SE $\frac{1}{4}$ NW $\frac{1}{4}$	10	Katie Heinrich et al.	W $\frac{1}{2}$ NW $\frac{1}{4}$	24			
Henry Schomborg.	SE $\frac{1}{4}$	10	Albert K. Roggenbuck.	N $\frac{1}{4}$ SW $\frac{1}{4}$ & All E $\frac{1}{2}$ NW $\frac{1}{4}$	24			
			John K. Roggenbuck.	S $\frac{1}{4}$ SW $\frac{1}{4}$	24			
			Edwin E. Kanthak.	N $\frac{1}{2}$ SE $\frac{1}{4}$	24			
			Frank J. Kanthak.	S $\frac{1}{2}$ SE $\frac{1}{4}$ less R.R.	24			

March 15, 1940

I, Joel B. Stageberg, county treasurer, do here by certify the above is a complete list of real estate descriptions in the Township of Walter as of March 15, 1940.

JOEL B. STAGEBERG,
County treasurer.

WALTER TOWNSHIP



YELLOW BANK TOWNSHIP

Townships 120 and 121 North, Range 46 West of 5th P. M.

LAC QUI PARLE COUNTY, MINNESOTA

Name	Description	Sec.	Name	Description	Sec.	Name	Description
A. A. F. Mueller et al.	E 1/2 SW 1/4, SW 1/4 SW 1/4 & S 1/2 NW 1/4	1	C. Berwald.	3 acres in NE cor of NE 1/4 State of Minnesota. NW 1/4 NW 1/4 less 54 acres	20	John Stoll.	38 acre in E. C. Kumm. SW 1/4
Ehrich Ehler.	NW 1/4 SW 1/4	1	State of Minnesota.	S. 4 acres in NW 1/4 NW 1/4	21	John H. Karels.	W 1/2 NW 1/4
Arthur H. Koch.	SE 1/4 & S 1/2 NE 1/4 less lots	1	Leander Karels.	S 1/2 NW 1/4 & NE 1/4 NW 1/4	21	Ludvig Ulrich.	E 1/2 NW 1/4
Robert Hunter Granite Co.	18.75 acres in John D. Koch. N 1/2 NE 1/4	1	Henry Karels.	E 1/2 SW 1/4 & S 1/2 of SW 1/4 SW 1/4	21	Travelers Ins. Co.	NE 1/4
Manford O. Erdahl.	N 1/2 NW 1/4	1	Leander Karels.	NW 1/4 SW 1/4 & N 1/2 of SW 1/4 SW 1/4	21	Albert Drobny.	W 1/2 SE 1/4
Ernest Rinke.	9.50 acres in Minn. Conf. Ev. Church. 5.50 acres in Ehrich Ehler. E 1/2 SE 1/4 NW 1/4 SE 1/4	1	Church of St. Joseph.	SE 1/4	21	Theresa Hackert.	E 1/2 SE 1/4
Martha Schroeder Ell.	SW 1/4 SE 1/4	2	Paul Blank.	NE 1/4	21	Travelers Ins. Co.	SW 1/4
A. A. F. Mueller et al.	E 1/2 NE 1/4	2	Andred & Phillip Adelman.	SE 1/4 & E 1/4 of SW 1/4	22	F. G. Sahr.	N 1/2 of N 1/2 & SE 1/4 NE 1/4 less sch lot
Manford O. Erdahl.	W 1/2 NE 1/4 & NE 1/4 NW 1/4	2	S. P. Adelman.	NW 1/4 NW 1/4 & S 1/2 NW 1/4	22	John Sahr.	SW 1/4 SE 1/4 & S 1/2 of N 1/2 SE 1/4
W. C. Will.	S 1/2 NW 1/4 & NW 1/4 NW 1/4	2	Travelers Ins. Co.	W 1/4 of SW 1/4	22	M. M. Hofman.	SW 1/4 NE 1/4, SE 1/4 SE 1/4, S 1/2 NW 1/4 & N 1/2 of N 1/2 SE 1/4
Herman Kanne.	SE 1/4	3	R. Doman & S. Kleinschmidt.	NE 1/4 NW 1/4	22	Township 121 Range 46	
John D. Koch.	SW 1/4	3	R. Doman & S. Kleinschmidt.	N 1/2 NE 1/4	22	Big Stone Canning Co.	N 6 acres Lot 1
Prudential Ins. Co.	NE 1/4	3	R. Doman & S. Kleinschmidt.	S 1/2 NE 1/4	22	Paul Sellin.	Lot 1 less N 6 acres
Herman Laskowski.	NW 1/4	3	W. A. Karels.	N 100 rods NW 1/4	22	Paul Sellin.	SW 1/4 NW 1/4 & Lots 3 & 4
Travelers Ins. Co.	SW 1/4	3	Martha Stoll.	S 60 rods NW 1/4	22	Paul Sellin.	SE 1/4 NW 1/4
Henry P. Karels.	NE 1/4	4	Otto H. Karels.	W 1/2 NE 1/4	23	Alfred Sellin.	Lot 2
Frederick Dunse.	NW 1/4	4	Willie Kanne.	E 1/2 NE 1/4	23	H. J. Zempel.	N 1/2 of N 1/2 of Subdiv.
Carl Strube.	Lots 3 & 4	5	Edw. & Chas. Bethke.	E 1/2 NW 1/4	23	G. P. H. & Wm. Karels.	S 1/2 of N 1/2 of Subdiv.
Christ Reichert.	SE 1/4	4	Geo. Kanne.	N 1/2 of NW 1/4 NW 1/4	23	Simon P. Karels.	N 1/2 of S 1/2 of Subdiv.
Elmer Von Eschen.	SW 1/4	4	Edw. & Chas. Bethke.	N 1/2 NE 1/4	24	John J. Volkenant.	N 1/2 of S 1/4 of Subdiv.
Alfred & Harold Von Eschen.	SE 1/4	5	Travelers Ins. Co.	SW 1/4 NE 1/4	24	Fred Volkenant.	S 1/2 of S 1/2 of Subdiv.
Carl Strube.	Lots 5 & 6	5	E. & C. Bethke.	SE 1/4 NE 1/4	24	Wm. L. Gloege.	S 1/2 of SE 1/4 SE 1/4
Equitable Life Assurance Society.	NW 1/4 SE 1/4, SW 1/4 NE 1/4 & Lots 2 & 3	8	Marcus J. Karels.	SW 1/4	24	Fred & Wm. Gloege.	Lot 1 & N 1/2 of SE 1/4 SE 1/4
Robert Berwald.	SW 1/4 SE 1/4 & Lot 4	8	J. J. Volkenant.	SE 1/4 less 5 acres	23	Paul Sellin.	NW 1/4 SW 1/4 less N 1 rod
H. E. Zemple.	E 1/2 NE 1/4, NW 1/4 NE 1/4 & Lot 1	8	F. H. Volkenant.	S 25 rods of E 32 rods of SE 1/4	23	Alfred Sellin.	NE 1/4 SW 1/4 & NW 1/4 SE 1/4
Milton Ulrich.	E 1/2 SE 1/4	8	Travelers Ins. Co.	NW 1/4 SE 1/4 & N 1/2 SW 1/4	23	Meta Schwarze.	SW 1/4 SW 1/4
Henry J. A. Mueller.	NW 1/4	9	R. H. & Caroline Rosenwald.	E 1/2 SE 1/4	24	Howard R. Hall et al.	NW 1/4 SE 1/4 & NE 1/4 SW 1/4
B. J. Tippet.	SE 1/4	9	Travelers Ins. Co.	SW 1/4 SW 1/4	24	Howard R. Hall et al.	NE 1/4 & E 1/2 NW 1/4
Delmar J. Reichert.	NE 1/4	9	Aug. Kohls.	SE 1/4 SW 1/4 & SW 1/4 SE 1/4	24	Big Stone Canning Co.	NW 1/4 NW 1/4
Travelers Ins. Co.	SW 1/4 & W 1/2 NW 1/4	10	Aug. Kohls.	SE 1/4 NW 1/4 & SW 1/4 NE 1/4	25	Alvina Buechner.	SW 1/4 NW 1/4 less rod
Travelers Ins. Co.	E 1/2 NW 1/4	10	Tillie Kienholz.	NE 1/4 NE 1/4	25	H. J. Zempel.	N 1/2 of N 1/2
Jacob Von Eschen et al.	NE 1/4	10	Tillie Kienholz.	N 1/2 SW 1/4 & SE 1/4 NE 1/4	25	Caroline Stoeher.	S 1/2 NW 1/4 & N 1/2 SW 1/4
August Horman.	SE 1/4	10	John Kibler.	E 1/2 SE 1/4	25	Arthur B. Von Eschen.	S 1/2 NE 1/4 & N 1/2 SE 1/4
Wm. Gloege.	SW 1/4 less sch lot	11	Anna Sahr.	W 1/2 SE 1/4 & S 1/2 SW 1/4 less sch lot	25	George M. Von Eschen.	S 1/2 of S 1/2
Henry A. Roehlke.	NW 1/4	11	Anton & Anna Cordie.	SW 1/4 NW 1/4	25	Clara Vandervele.	SW 1/4
A. Hovde.	W 1/4 of SE 1/4	11	F. H. Volkenant.	E 1/2 NE 1/4 & NW 1/4 NE 1/4 less 5 acres	25	Gladys Dunberg.	SE 1/4
Emma Mueller.	SE 1/4 NE 1/4	11	J. J. Volkenant.	N 20 rods of W 40 rods NW 1/4 NE 1/4	26	Paul Ell.	NW 1/4
Martha Schroeder Ell.	W 1/2 NE 1/4 & NE 1/4 NE 1/4	11	Fed. Land Bank, St. Paul.	SW 1/4 NW 1/4, E 1/2 NW 1/4, N 1/2 SW 1/4 & SW 1/4 SW 1/4	26	Carl Strube.	S 30 acres N of 60 acres of NE 1/4
John C. Karels.	E 1/4 of SE 1/4	11	John H. Karels.	SE 1/4 SW 1/4	26	August Strube.	N 30 acres of NE 1/4
Emma Mueller.	W 1/2 of NW 1/4 & SE 1/4 NW 1/4	12	Travelers Ins. Co.	SE 1/4 less sch lot	26	August Fitzner.	S 75 acres of NE 1/4
H. J. Engelman.	NE 1/4 NW 1/4, W 1/2 NE 1/4 & SE 1/4 NE 1/4	12	Hugo Strei.	W 1/2 NW 1/4	26	Fredrich Dunse.	N 25 acres of S 100 acres of NE 1/4
Ev. Luth Church Society.	NE 1/4 NE 1/4	12	Hugo Strei.	E 1/2 NE 1/4	27	Herman Laskowski.	SW 1/4 less 10 acres
George Raaf.	SE 1/4 less lot	12	F. J. Karels.	W 1/2 NE 1/4 & N 1/2 SE 1/4	27	Milton Ulrich.	NE 1/4 of NE 1/4 SW 1/4
Ida Fraasch et al.	7.87 acres in Prudential Ins. Co. E 1/2 NE 1/4 & NE 1/4 SE 1/4	12	Otto F. Rademacher.	S 1/2 SE 1/4	27	Ben LaCombe.	Lots 1 & 2
Prudential Ins. Co.	E 1/2 NE 1/4 & NE 1/4 SE 1/4	13	Fred Ulrich.	SW 1/4	27	F. L. Cliff.	Lots 3 & 4 less 7 acres
Edw. & Chas. Bethke.	S 1/2 SE 1/4	13	Federal Land Bank.	S 1/2 NW 1/4	27	NW 1/4 less 13 acres	
Frank Schuett.	W 1/2 NE 1/4	13	Federal Land Bank.	N 1/2 NW 1/4	27	H. J. Cliff et al.	20 acres in 26 & 27
George Kanne.	NW 1/4 SE 1/4	13	John Dols.	S 1/2 SW 1/4	27	F. L. Cliff et al.	S 1/2 NE 1/4 & E 7-8 of SE 1/4
George Kanne.	E 1/2 SW 1/4 & SW 1/4 SW 1/4	13	Anna Rademacher et al.	N 1/2 SW 1/4	28	Prudential Ins. Co.	W 1-8 of SE 1/4
Frank Schuett.	NW 1/4	13	Edward Ulrich.	SE 1/4	28	Susan B. Mills.	Lot 2
Wm. L. Gloege.	NW 1/4 SW 1/4	13	Henry Karels.	NE 1/4 & E 1/2 NW 1/4	28	John Campbell, Receiver.	W 540 feet of Lot 4
N 1/2 SE 1/4, NE 1/4 SW 1/4 & NW 1/4	14	Pauline C. Dols.	SW 1/4 NW 1/4	28	Fred P. Bendix.	Lots 3 & 4 less 16.40 acres	
Simon P. Karels.	SW 1/4 SE 1/4 & SE 1/4 SW 1/4	14	Geo. S. Karels.	NW 1/4 NW 1/4, E 1/2 NE 1/4 & NW 1/4 NE 1/4	29	N 1/2 NW 1/4	
Willie Kanne.	SE 1/4 SE 1/4	14	Minnie Schnaser.	Lot 1	29	A. F. A. Mueller et al.	Lot 1
Ferd Schuett.	W 1/2 SW 1/4	14	J. E. Anderson.	S 1/2, SW 1/4 NE 1/4 & Lot 2	29	NE 1/4 NE 1/4 & S 1/2 NE 1/4	
E 1/2 SE 1/4 & NW 1/4	15	Anton Schmieg.	Lots 7 & 8	32	Ben LaCombe.	SW 1/4 NW 1/4 & NW 1/4 SW 1/4	
John Schmidt.	W 1/2 SE 1/4 & E 1/2 SW 1/4	15	Geo. V. Kelzer.	W 1/2 SE 1/4	32	Mary Kaercher.	SW 1/4 SW 1/4
August Horman.	NW 1/4	15	Anton Schmieg.	SW 1/4 NE 1/4, E 1/2 SE 1/4 & Lot 2	32	Henry Karels.	E 1/2 of SE 1/4 NW 1/4 & E 1/2 of NE 1/4 SW 1/4
Albertine Oehler.	W 1/2 SW 1/4	15	John Anderson.	Lots 4, 5 & 6	32	Martha Schroeder Ell.	W 1/2 of SE 1/4 NW 1/4 & W 1/2 of NE 1/4 SW 1/4
Walter T. Oehler.	E 1/2 SE 1/4	16	Alois Wollschlager.	Lots 1 & 3	33	Manford O. Erdahl.	SE 1/4 SW 1/4
Paul E. Oehler.	W 1/2 SE 1/4	16	N 1/2 NW 1/4, SE 1/4 NW 1/4 & Lot 4	33	Herman Falk.	NW 1/4 SE 1/4	
Prudential Ins. Co.	NE 1/4	16	Frank J. Stolpman.	NE 1/4	33	Ernest Rinke.	SW 1/4 SE 1/4
Sam Vandervele.	NW 1/4 NW 1/4	16	Fred E. Wendland.	SE 1/4, E 1/2 SW 1/4 & SW 1/4 SW 1/4	33	Ed Mews.	E 1/4 of E 1/2 SE 1/4
State of Minnesota.	SW 1/4, E 1/2 NW 1/4 & SW 1/4 NW 1/4	16	Geo. B. Wendland.	Lot 5	33	Ida Schuett & C. P. Shellenbarger.	W 1/4 of E 1/2 SE 1/4
E 1/2 SE 1/4	17	SW 1/4, SE 1/4 NW 1/4 & SW 1/4 NE 1/4	34	Geo. W. & Elsie Ulrich.	NW 1/4 NE 1/4 & NE 1/4 NW 1/4 less lot	34	I, Joel B. Stageberg, county treasurer, do hereby certify the above is a complete list of estate descriptions in the Township of Yellow Bank as of March 15, 1940.
North Central College.	S 1/2 NE 1/4, NW 1/4 SE 1/4 & Lots 2 & 3	17	Geo. W. Ulrich.	W 1/2 NW 1/4 & beg. 30 rods N of SW cor NE 1/4 NW 1/4, E 12 rods, N 24 rods, W 12 rods, S 24 rods, to beg.	34	JOEL B. STAGEBERG, County treasurer.	
Jacob Neuschwander.	SW 1/4 SE 1/4 & Lot 4	17	Marcus J. Rademacher.	E 1/2 NE 1/4	34		
Robert Berwald.	N 1/2 of N 1/2	20	Robert Stolpman.	SE 1/4 less lots	34		
Jacob Neuschwander.	NW 1/4 NE 1/4 & Lot 1	20	Hattie Stolpman.	1 acre in	34		
Carl Mielitz.	SW 1/4 NE 1/4, NW 1/4 SE 1/4 & Lots 2 & 3	20					
George H. Karels.	SW 1/4 SE 1/4	20					
G. A. Schnaser.	Lot 4	20					
Henry Nordick.	E 1/2 of E 1/2 less 3 acres	20					

THE KLEIN NATIONAL BANK

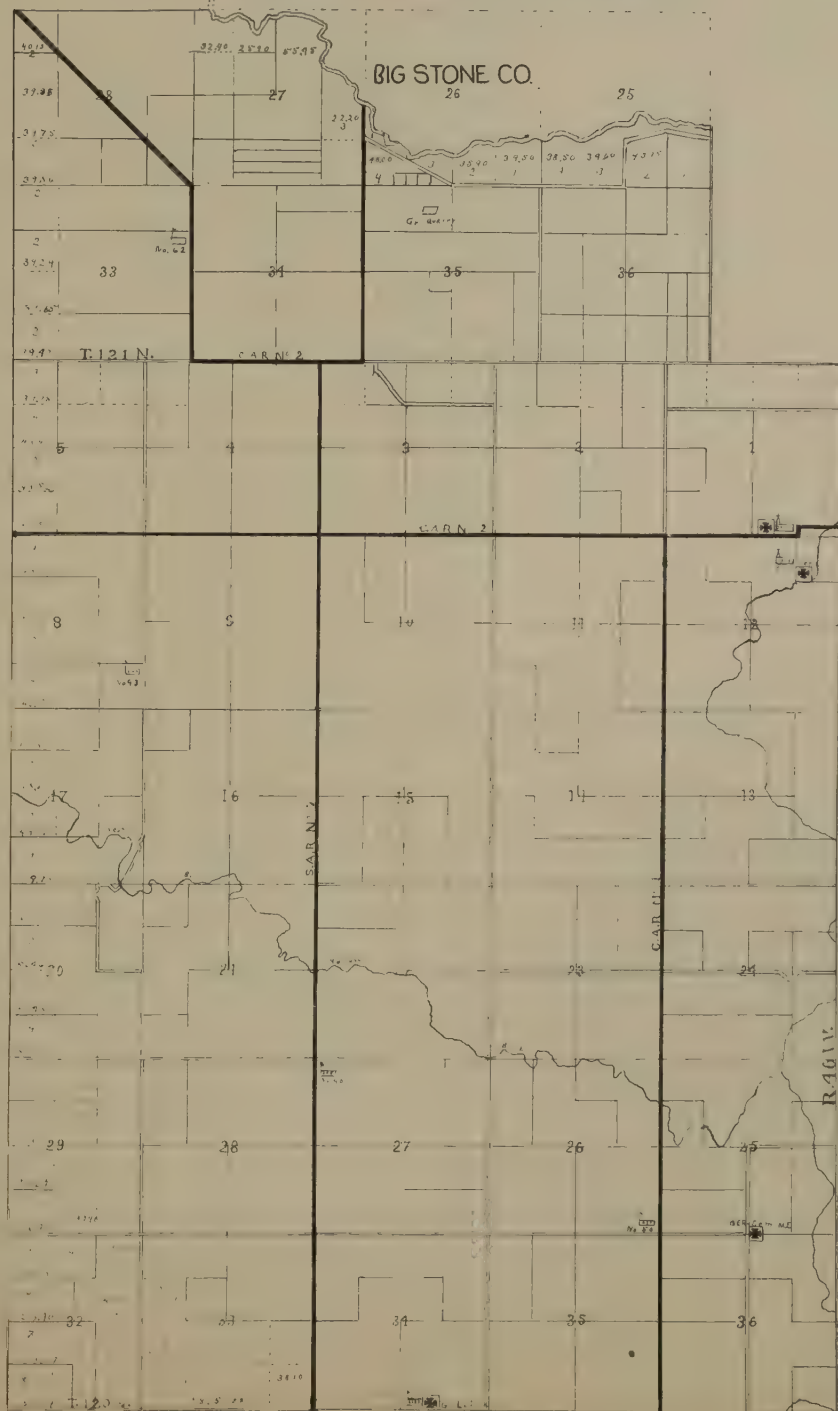
MADISON, MINNESOTA

(Established July 6, 1931)

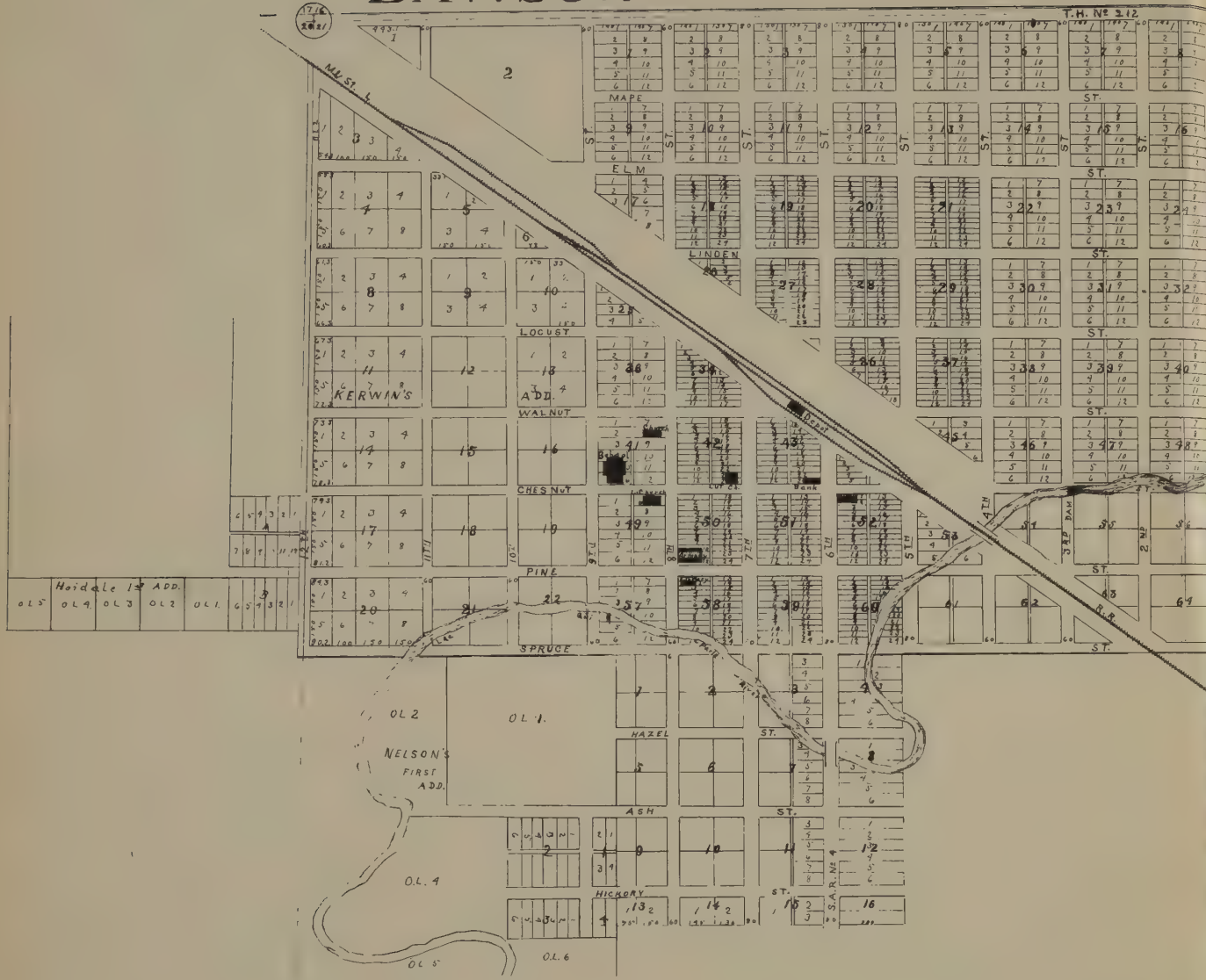
CAPITAL and SURPLUS \$62,000

MEMBER FEDERAL DEPOSIT INSURANCE CORP.

YELLOW BANK TOWNSHIP



DAWSON



DAWSON HOSPITAL Inc.

DAWSON, MINNESOTA

CARL M. JOHNSON, M. D., Chief of Staff

GEORGE BOODY, JR., M. D., Associate

VILHELM M. JOHNSON, M. D., Associate



Farmers Cooperative Elevator Company

Dawson, Minnesota

Always Top Grain Prices

Lumber Direct From Mill

PHONE 96

COAL

FEEDS

Feed Grinding - Feed Mixing



BELLINGHAM



DAWSON PUBLIC SCHOOL

DAWSON, MINNESOTA



Johnson Hatchery

DAWSON, MINNESOTA

(Est. 1925)

WE SELL

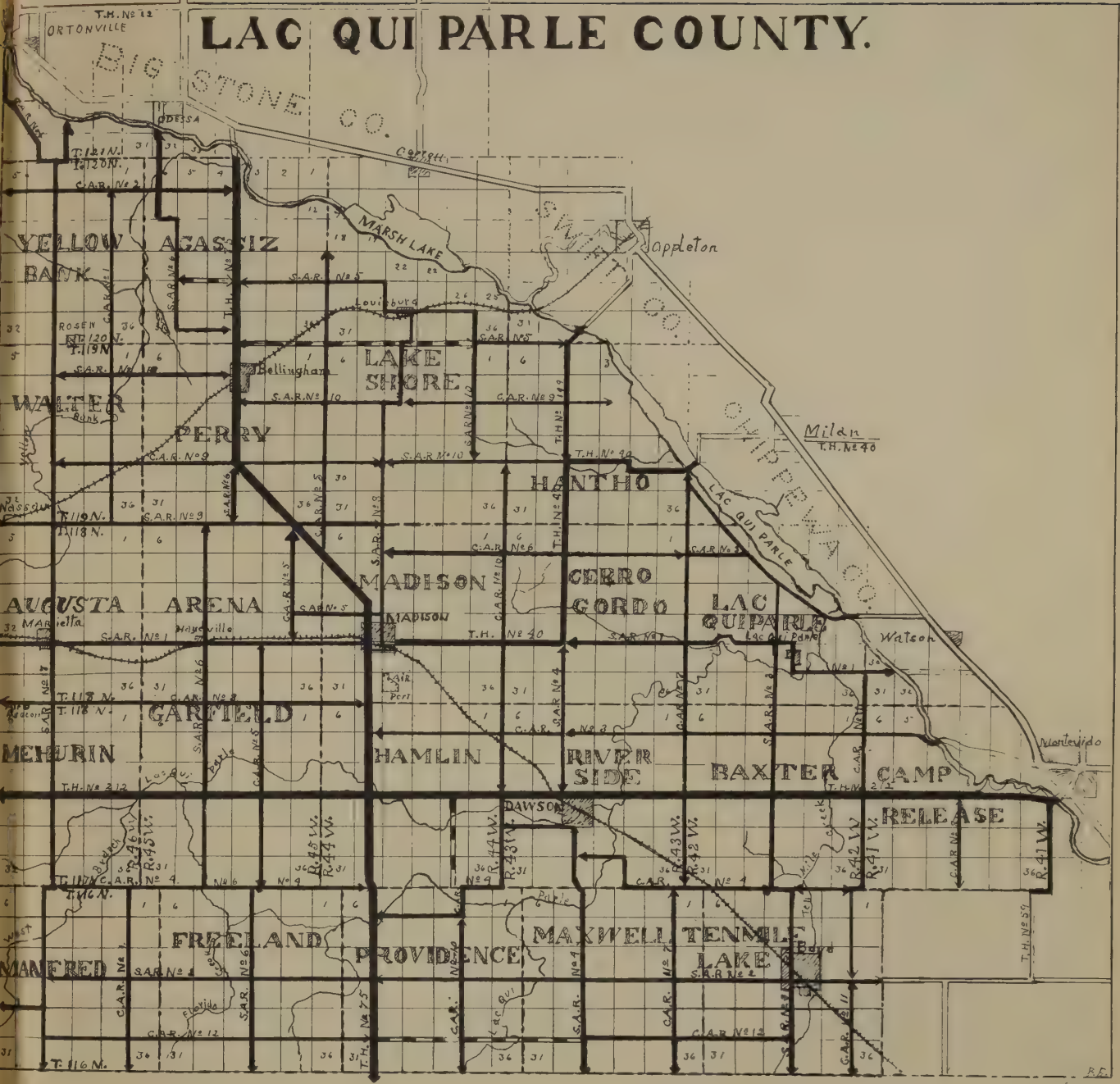
Chicks from Blood Tested Stock.
Turkey Poults.
Gland O Lac Remedies.
Manamar Feeds.
Jamesway Equipment.

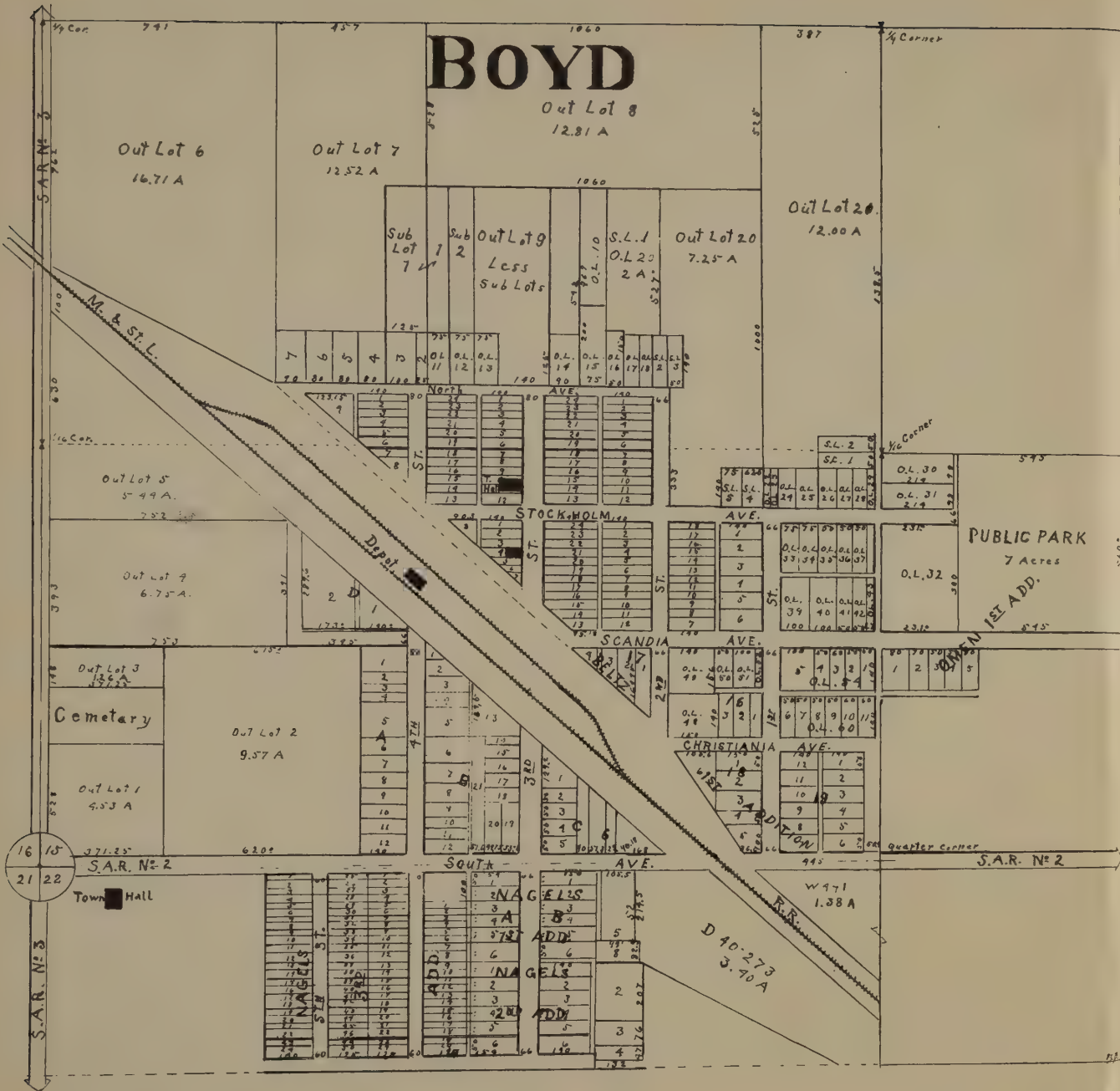
OUR SERVICE

Started Chicks.
Caponizing.
Free Disease Diagnosis.
Free Culling.

"Make Your Poultry Problem Our Problem"

LAC QUI PARLE COUNTY.





29 28
32 33

S.A.R. No 5

12	11	10	9	8	7	6	5	4	3	2	1
13	14	15	16	17	18	19	18	19	20	21	22

22	21	20	19	18	17	16	15	14	13
23	24	25	26	27	28	29	30	31	32

10	9	8	7	6	5	4	3	2	1
23	24	25	26	27	28	29	30	31	32

12	11	10	9	8	7	6	5	4	3	2	1
13	14	15	16	17	18	19	20	21	22	23	24

12	11	10	9	8	7	6	5	4	3	2	1
13	14	15	16	17	18	19	20	21	22	23	24

22	21	20	19	18	17	16	15	14	13
23	24	25	26	27	28	29	30	31	32

10	9	8	7	6	5	4	3	2	1
23	24	25	26	27	28	29	30	31	32



12	11	10	9	8	7	6	5	4	3	2	1
13	14	15	16	17	18	19	20	21	22	23	24


15	14	13	12	11	10	9	8	7	6
16	17	18	19	20	21	22	23	24	25



12	11	10	9	8	7	6	5	4	3	2	1
13	14	15	16	17	18	19	20	21	22	23	24



12	11	10	9	8	7	6	5	4	3	2	1
13	14	15	16	17	18	19	20	21	22	23	24



LOUISBURG

CEMETERY

G.N.

S.A.R. No 8

McCORMICK - DEERING STORE

Madison, Minnesota

Phone 222

Fully Equipped
Service Station

Complete Line
of Genuine I. H. C. Parts



Fire
and Lightning
Insurance
at Cost



Safe,
Dependable
Protection

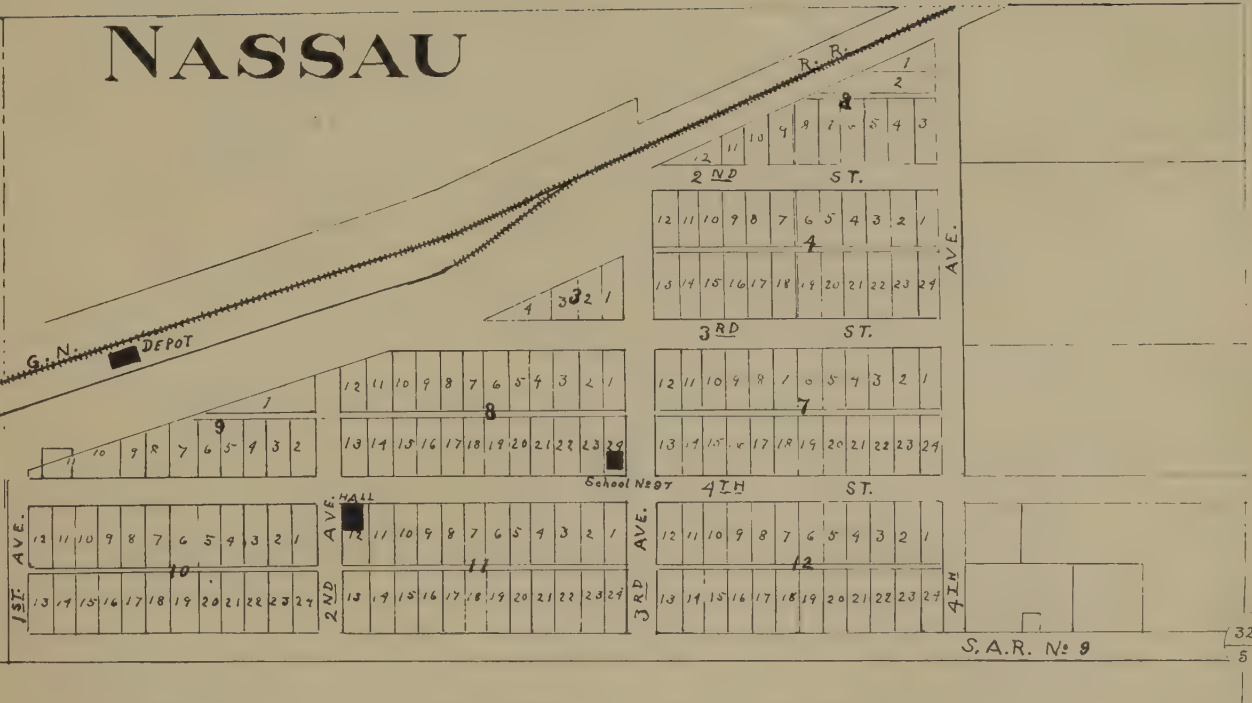
Agassiz and Odessa Mutual Fire Insurance Company

ODESSA, MINNESOTA

PROTECTING

Over \$6,500,000 of Property in Lac qui Parle, Big Stone and Traverse Counties
(Organized 1888)

NASSAU



32 33
5 4

MARIETTA


12	1
11	2
10	3
9	4
8	5
7	6

12	1
11	2
10	3
9	4
8	5
7	6

12	1
11	2
10	3
9	4
8	5
7	6

S.A.R. No 7

12 1 11 2 10 3 9 4 8 5 7 6	12 1 11 2 10 3 9 4 8 5 7 6	12 1 11 2 10 3 9 4 8 5 7 6	12 1 11 2 10 3 9 4 8 5 7 6	12 1 11 2 10 3 9 4 8 5 7 6	12 1 11 2 10 3 9 4 8 5 7 6	12 1 11 2 10 3 9 4 8 5 7 6
12 1 11 2 10 3 9 4 8 5 7 6	12 1 11 2 10 3 9 4 8 5 7 6	12 1 11 2 10 3 9 4 8 5 7 6	12 1 11 2 10 3 9 4 8 5 7 6	12 1 11 2 10 3 9 4 8 5 7 6	12 1 11 2 10 3 9 4 8 5 7 6	12 1 11 2 10 3 9 4 8 5 7 6
12 1 11 2 10 3 9 4 8 5 7 6	12 1 11 2 10 3 9 4 8 5 7 6	12 1 11 2 10 3 9 4 8 5 7 6	12 1 11 2 10 3 9 4 8 5 7 6	12 1 11 2 10 3 9 4 8 5 7 6	12 1 11 2 10 3 9 4 8 5 7 6	12 1 11 2 10 3 9 4 8 5 7 6
12 1 11 2 10 3 9 4 8 5 7 6	12 1 11 2 10 3 9 4 8 5 7 6	12 1 11 2 10 3 9 4 8 5 7 6	12 1 11 2 10 3 9 4 8 5 7 6	12 1 11 2 10 3 9 4 8 5 7 6	12 1 11 2 10 3 9 4 8 5 7 6	12 1 11 2 10 3 9 4 8 5 7 6



27 22
28 27

S.A.R. No 1

Rues 1 1 3 2	12 1 11 2 10 3 9 4 8 5 7 6	12 1 11 2 10 3 9 4 8 5 7 6	12 1 11 2 10 3 9 4 8 5 7 6	12 1 11 2 10 3 9 4 8 5 7 6	12 1 11 2 10 3 9 4 8 5 7 6	12 1 11 2 10 3 9 4 8 5 7 6
	12 1 11 2 10 3 9 4 8 5 7 6	12 1 11 2 10 3 9 4 8 5 7 6	12 1 11 2 10 3 9 4 8 5 7 6	12 1 11 2 10 3 9 4 8 5 7 6	12 1 11 2 10 3 9 4 8 5 7 6	12 1 11 2 10 3 9 4 8 5 7 6
	12 1 11 2 10 3 9 4 8 5 7 6	12 1 11 2 10 3 9 4 8 5 7 6	12 1 11 2 10 3 9 4 8 5 7 6	12 1 11 2 10 3 9 4 8 5 7 6	12 1 11 2 10 3 9 4 8 5 7 6	12 1 11 2 10 3 9 4 8 5 7 6
	12 1 11 2 10 3 9 4 8 5 7 6	12 1 11 2 10 3 9 4 8 5 7 6	12 1 11 2 10 3 9 4 8 5 7 6	12 1 11 2 10 3 9 4 8 5 7 6	12 1 11 2 10 3 9 4 8 5 7 6	12 1 11 2 10 3 9 4 8 5 7 6

S.A.R. No 7

R.B.

CARNEGIE PUBLIC LIBRARY

MADISON, MINNESOTA



A. K. FEROE, *President*

MRS. O. G. DALE, *Vice President*

MRS. S. R. HOLTE, *Secretary*

O. ELIAS HAUGE, *Treasurer*

ARTHUR W. HAUCK

MRS. C. W. KELLS

O. A. ISAACSON

REV. A. J. KERN

G. W. REMINGTON

MRS. ELEANOR H. BORGENDALE, *Librarian*

